City of Fostoria

PY 2020

COMMUNITY HOUSING IMPACT and PRESERVATION (CHIP) PROGRAM GRANT

CDBG and HOME FUNDED HOUSING ASSISTANCE ACTIVITIES

OFFICE OF COMMUNITY DEVELOPMENT

Grant Numbers
A-C-20-2BN-1
A-C-20-2BN-2
Program Income

ENVIRONMENTAL REVIEW RECORD

October 2020

Prepared by
Great Lakes Community Action Partnership
PO Box 590
Fremont, OH 43420
419-333-6118

DATE: 9/3/2020

OFFICE OF COMMUNITY DEVELOPMENT
2020 COMMUNITY HOUSING IMPACT AND PRESERVATION PROGRAM
APPLICANT PROFILE

I. GENERAL DATA

Applicant :	Fostoria	Program Application Type :	Community Housing Impact and Preservation
Vendor ID :	0000104271	Grant Number :	
Community Nbr :	2BN	Application :	12191
County :	Seneca	Amt Requested :	$ 1,050,000
Housing Rep :	John Saunders	Partnering Jurisdiction(s) :	Seneca County Commissioners,Tiffin
Application Submitter :	Tiffaney Shaver	Admin Agency :	Great Lakes Community Action Partnership (GLCAP)
Community CEO :	Eric Keckler	Admin Contact :	Terry Jacobs
Title :	Chief Executive Officer	Title :	Housing And Energy Director
Address :	213 S Main St	Address :	127 S Front St,
	Fostoria, OH 44830		Fremont, OH 43420
Phone Number :	(419) 435-8282	Phone Number :	(419) 333-6107
Email Address :	mayorkeckler@yahoo.com	Email Address :	tjjacobs@glcap.org

II. GRANT DEADLINES

Award Date : 9/1/2020 Work Completion Date : 2/28/2023 Draw Date : 3/31/2023 Grant Completion Date : 4/30/2023

III. PROGRAM DATA

Number of Units Rehabbed - Owner :	11	Number of Units Constructed - HfH :	0
Number of Units Rehabbed - Rental :	0	Number of Households - Homeownership Assisted :	0
Number of Units Repaired - Owner :	18	Number of Households - Rental Assistance :	10
Number of Units Repaired - Rental :	0		

Adopted Policy & Procedure Manual : Fost

IV. PROJECT DESCRIPTION

The City of Fostoria has applied for $1050,000 Through the Community Housing Impact and Preservation (CHIP)Program. The CHIP Program eligible activities will be made available to qualified low- and moderate-income residents. The program activities are as follows: Owner Rehabilitation $549,000 to complete 11 units; Owner Home Repair $293,000 to complete 17 units; Home Repair Septic $22,000 to complete 1 unit; Tenant-Based Rental Assistance $60,000 to assist 10 households; and will include the required Fair Housing component. Partnering jurisdiction(s) include the City of Tiffin and Seneca County.

DATE: 9/3/2020

OFFICE OF COMMUNITY DEVELOPMENT
2020 COMMUNITY HOUSING IMPACT AND PRESERVATION PROGRAM
APPLICANT PROFILE

V. PROGRAM EVALUATION

	Requested	Awarded
CDBG Funds :	$	$ 367,920
HOME Funds :	$	$ 682,080
Ohio Housing Trust Funds :	$	$ .....
Application Total :	**$ 1,050,000**	**$ 1,050,000**

Rating Criteria	Points	Maximum Points
Capacity	55.82	25
Impact	30.00	30
Needs	6.58	15
Total Points	**92.40**	**70**

OCD Recommendation : Funded

Application Reviewer : Saunders,John

VI. SOURCE OF FUNDS

Provider	Amount	Fund Category	Fund Type	Term	Interest Rate
Seneca County	$ 360	CDBG Housing Program Income	Homeowner Financing	N/A	N/A
City of Fostoria	$ 11,455	Home Program Income	Homeowner Financing	N/A	N/A
City of Fostoria	$ 12,812	CDBG Housing Program Income	Homeowner Financing	N/A	N/A
Tenant Rents	$ 20,000	Private Funds	Tenant Rent Contribution	N/A	N/A
Seneca County	$ 43,658	Home Program Income	Homeowner Financing	N/A	N/A
City of Tiffin	$ 74,674	Home Program Income	Homeowner Financing	N/A	N/A
Grant Funds	$ 1,050,000				
Total	**$ 1,212,959**				

DATE: 9/3/2020

OFFICE OF COMMUNITY DEVELOPMENT
2020 COMMUNITY HOUSING IMPACT AND PRESERVATION PROGRAM
APPLICANT PROFILE

VII. REQUESTED PROGRAM BUDGET

Project Name / Activity Name	Total Cost	Fund Amount	Other Funds Amount	Source
Rehabilitation Assistance				
Private Rehabilitation	$ 677,701	$ 549,000	$ 128,701	Multiple Sources
Repair Assistance				
Home / Building Repair	$ 315,000	$ 315,000	$ 0	
Tenant-Based Rental Assistance				
Rental / Housing Assistance	$ 80,000	$ 60,000	$ 20,000	Tenant Rents
Administration / Fair Housing				
General Admin	$ 137,758	$ 123,500	$ 14,258	Multiple Sources
Fair Housing Program	$ 2,500	$ 2,500	$ 0	
Administration / Fair Housing Subtotal	**$ 140,258**	**$ 126,000**	**$ 14,258**	
Total Requested	**$ 1,212,959**	**$ 1,050,000**	**$ 162,959**	

VIII. AWARDED PROGRAM BUDGET

Project Name / Activity Name	Total Cost	CDBG	HOME	OHTF	Other Funds Amount	Source
Rehabilitation Assistance						
Private Rehabilitation	$ 677,701	$ 0	$ 549,000	$ 0	$ 128,701	Multiple Sources
Repair Assistance						
Home / Building Repair	$ 315,000	$ 315,000	$ 0	$ 0	$ 0	
Tenant-Based Rental Assistance						
Rental / Housing Assistance	$ 80,000	$ 0	$ 60,000	$ 0	$ 20,000	Tenant Rents
Administration / Fair Housing						
Fair Housing Program	$ 2,500	$ 2,500	$ 0	$ 0	$ 0	
General Admin	$ 137,758	$ 50,420	$ 73,080	$ 0	$ 14,258	Multiple Sources
Administration / Fair Housing Subtotal	**$ 140,258**	**$ 52,920**	**$ 73,080**	**$ 0**	**$ 14,258**	
Total Awarded	**$ 1,212,959**	**$ 367,920**	**$ 682,080**	**$ 0**	**$ 162,959**	

DATE: 9/3/2020

OFFICE OF COMMUNITY DEVELOPMENT
2020 COMMUNITY HOUSING IMPACT AND PRESERVATION PROGRAM
APPLICANT PROFILE

IX. PROGRAM OUTCOMES

Project Name / Activity Name	No. of Beneficiaries	Percent	Inc Ben.	Measurable	
Rehabilitation Assistance					
Private Rehabilitation	30	100%	L/M	11	Units Rehabbed - Owner
Repair Assistance					
Home / Building Repair	46	100%	L/M	17	Units Repaired - Owner
Home / Building Repair	3	100%	L/M	1	Water / Septic Tanks / Sludge Pits Inst.
Tenant-Based Rental Assistance					
Rental / Housing Assistance	27	100%	L/M	10	Households Assisted

PY 2020
COMMUNITY HOUSING IMPACT AND PRESERVATION (CHIP) PROGRAM
STANDARD FAIR HOUSING PROGRAM REQUIREMENTS

APPLICANT COMMUNITY: City of Fostoria

PARTNER(S): City of Tiffin and Seneca County

Is the applicant community a direct Community Development Allocation Program grantee? For a complete list of Community Development Allocation Program grantees, see Table 4 (page 52) of the Program Year 2019 Ohio Consolidated Plan. All communities listed in Table 4 (both "PY 2019" and "PY 2020") are considered "Community Development Allocation Program grantees" for the purposes of this application.

☐ Yes, applicant community is a direct Community Development Allocation Program grantee.

☒ No, applicant community is **not** a direct Community Development Allocation Program grantee.

1. LOCAL FAIR HOUSING CONTACT AND INTAKE PROCESS

A. LOCAL FAIR HOUSING CONTACT

Appoint a local fair housing coordinator who: a) is an employee of the unit of local government; b) is generally accessible Monday through Friday; and c) will be responsible for the initial intake of fair housing complaints and concerns. The person's name, address, and phone number must appear in all fair housing materials and on the grantee's official website. A qualified consultant or local agency may serve as the local fair housing coordinator, subject to OCD approval (see Consultant Services, below).

Name:	Deb Hellman	Phone (Local):	419-435-8282
Title:	Safety/Service Director	Phone (Toll Free):	n/a
Address:	213 S Main Street	E-mail Address:	ssd@fostoriaohio.gov
City:	Fostoria	Website:	www.fostoriaohio.gov
State:	OH		
Zip:	44830		

B. FAIR HOUSING CONSULTANT SERVICES

A qualified consultant or agency may be used to carry out Standard Fair Housing Program requirements. If the Grantee plans to use consultant services, but has not selected a consultant, attach a copy of the Request for Proposals (RFP). If the consultant has been selected, provide contact information (below), and attach the contract for fair housing services.

☐ Grantee does not plan to use consultant services for any aspect of the SFHP.

☒ Grantee plans to use consultant services for the following components of the SFHP:

- ☐ Local fair housing coordinator/complaint intake and processing
- ☒ Training Program
- ☒ Outreach

Agency:	**Great Lakes Community Action Partnership**	Phone (Local):	**419-333-6101**
Contact Name:	**Niki Holland**	Phone (Toll Free):	**800-775-9767**
Contact Title:	**Support Specialist**	E-mail Address:	**ntholland@glcap.org**
Address:	**127 S Front St**	Website:	**www.glcap.org**
City:	**Fremont**		
State:	**OH**		
Zip:	**43420**		

C. COMPLAINT PROCESS

Each Grantee must establish a system for receiving and processing fair housing complaints and coordinating efforts with the appropriate regional office of the Ohio Civil Rights Commission (OCRC). Attach a description of your system for receiving, processing, and documenting fair housing complaints, the method by which complaints will be forwarded to OCRC, and a process for following up on complaint status.

Indicate the OCRC Office with which you will coordinate (visit the links, below, for regional maps and contact information):

- ☐ Columbus Regional Office
- ☐ Dayton Regional Office
- ☐ Akron Regional Office
- ☐ Cleveland Regional Office
- ☒ Toledo Regional Office
- ☐ Cincinnati Satellite Office

2. FAIR HOUSING TRAINING PROGRAM

All Community Housing Impact and Preservation (CHIP) Program grantees are required to conduct fair housing training that targets the potential applicant pool of the funded housing activities. The number and frequency of trainings should be designed to complement any ongoing fair housing education activities (e.g. training conducted in association with a Community Development Allocation grant) and provide training opportunities for potential program participants.

Design a fair housing training program that includes presentations to:

- Residents of areas targeted for CHIP assistance, including Partner communities (Note: avoid redundant training events. If several activities serve the same area, the grantee is not required to schedule a separate training event for each CHIP-funded activity);
- Special populations (e.g. individuals with disabilities, seniors, etc.) targeted by a CHIP activity (if applicable);
- Participants in homebuyer education programs associated with Homeownership Assistance activities; and
- Property owners who participate in rental repair/rehabilitation projects.

Records for each training session must contain an agenda, sign-in sheet, minutes, and a description of the audience. The training(s) must be held during the CHIP Program grant period. List all proposed fair housing training activities, including client-specific training associated with Homeownership Assistance and Rental Repair/Rehabilitation activities. Add additional rows to the table, as needed.

CHIP Program Fair Housing Training Plan

CHIP Program Service Area or Target Population	Targets Potential Applicants of which Activity(ies)?	Training Location	Description of Training	Approximate Date & Time
LMI Individuals	Home Repair/Rehab/TBRA	GLCAP Head Start 801 Kirk St, Fostoria, OH	This informative session will include handouts and briefly inform attendees of tenant and landlord rights and responsibilities.	November 2020 2:00 pm
Elderly Individuals	Home Repair/Rehab	Allen Eiry Senior Center 28 Hopewell Ave, Tiffin, OH	This informative session will include handouts and briefly inform attendees of tenant and landlord rights and responsibilities.	April 2021 12:00 pm
Elderly Individuals	Home Repair/Rehab	Norfolk Center 601 Findlay St, Fostoria, OH	This informative session will include handouts and briefly inform attendees of tenant and landlord rights and responsibilities.	June 2021 12:00 pm
LMI Individuals	Home Repair/Rehab	Village of Republic 219 Broadway St, Republic, OH	This informative session will include handouts and briefly inform attendees of tenant and landlord rights and responsibilities.	August 2021 7:00 pm

A. **Non-CD Allocation Program Grantee - Additional Fair Housing Training Requirement.** If the community applying for CHIP Program funding is not a direct Community Development Allocation Program grantee, the training strategy must include fair housing training to at least six additional civic groups, organizations, or schools (three per calendar year during the grant period).

Non-CD Allocation Program Grantee - Additional Fair Housing Training Requirement

Schools, organizations, and civic groups

School, organization, or civic group		Training Location	Description of Training	Approximate Date & Time
Year 1:	First Step Center	1099 Columbus Ave Fostoria, OH	Overview of Federal, State, and Local Fair Housing laws including distributing handouts	May 2021 12:00 pm
Year 1:	Seneca Metro Housing Authority	477 W Perry St Tiffin, OH	Overview of Federal, State, and Local Fair Housing laws including distributing handouts	February 2021 10:00 am
Year 1:	Seneca County Health Department	71 S Washington St Tiffin, OH	Overview of Federal, State, and Local Fair Housing laws including distributing handouts	August 2021 12:00 pm

School, organization, or civic group		Training Location	Description of Training	Approximate Date & Time
Year 2:	Family Learning Center	797 E. Clinton TR 201 Tiffin, OH	Overview of Federal, State, and Local Fair Housing laws including distributing handouts	November 2021 7:00 pm
Year 2:	Seneca County Commission on Aging	123 N Main St Fostoria, OH	Overview of Federal, State, and Local Fair Housing laws including distributing handouts	March 2022 12:00 pm
Year 2:	Tiffin Area Chamber of Commerce	19 W Market St Tiffin, OH	Overview of Federal, State, and Local Fair Housing laws including distributing handouts	June 2022 10:00 am

3. OUTREACH PROGRAM.

Grantees must provide printed fair housing information to all CHIP Program participants/applicants. In addition, grantees must develop a strategy to distribute fair housing information and materials to five area agencies, organizations, or public events which serve the CHIP Program Service Areas and potential program participants. Materials must be distributed quarterly throughout the grant period. Communities must also provide fair housing contact information and outreach materials on their official website.

Printed fair housing information must include, at a minimum:

- Local fair housing contact information
- What is covered by the Fair Housing Act
- What is prohibited by the Fair Housing Act
- Examples of housing discrimination
- How to file a fair housing complaint

Attach a copy of the printed fair housing information that will be distributed to implement the Fair Housing Outreach Plan. Enter the grantee website that provides fair housing contact information and outreach materials:

Website:	www.fostoriaohio.gov

List points of distribution in the table below. Add additional rows to the table, as needed.

Fair Housing Outreach Plan

Agency, Organization, or Public Event	List of Materials to be Distributed	# to be distributed per Quarter	Approximate Dates of Distribution							
			1st Qtr.	2nd Qtr.	3rd Qtr.	4th Qtr.	5th Qtr.	6th Qtr.	7th Qtr.	8th Qtr.
YMCA (Fostoria)	Fair Housing and Landlord-Tenant Brochures	10 each	10/2020	1/2021	4/2021	7/2021	10/2021	1/2022	4/2022	7/2022

Agency, Organization, or Public Event	List of Materials to be Distributed	# to be distributed per Quarter	Approximate Dates of Distribution							
			1st Qtr.	2nd Qtr.	3rd Qtr.	4th Qtr.	5th Qtr.	6th Qtr.	7th Qtr.	8th Qtr.
Attica Post Office	Fair Housing and Landlord-Tenant Brochures	10 each	10/2020	1/2021	4/2021	7/2021	10/2021	1/2022	4/2022	7/2022
Fostoria Library	Fair Housing and Landlord-Tenant Brochures	10 each	10/2020	1/2021	4/2021	7/2021	10/2021	1/2022	4/2022	7/2022
City of Fostoria	Fair Housing and Landlord-Tenant Brochures	10 each	10/2020	1/2021	4/2021	7/2021	10/2021	1/2022	4/2022	7/2022
Fostoria Community Foundation	Fair Housing and Landlord-Tenant Brochures	10 each	10/2020	1/2021	4/2021	7/2021	10/2021	1/2022	4/2022	7/2022

A. **Non-CD Allocation Program Grantee - Additional Fair Housing Outreach Requirement**. If the community applying for CHIP Program funding is not a direct Community Development Allocation Program grantee, the outreach strategy must include five additional points of distribution. Add additional rows to the table, as needed.

Non-CD Allocation Program Grantee - Additional Fair Housing Outreach Requirement

Agency, Organization, or Public Event	List of Materials to be Distributed	# to be distributed per Quarter	Approximate Dates of Distribution							
			1st Qtr.	2nd Qtr.	3rd Qtr.	4th Qtr.	5th Qtr.	6th Qtr.	7th Qtr.	8th Qtr.
New Riegel Post Office	Fair Housing and Landlord-Tenant Brochures	10 each	10/2020	1/2021	4/2021	7/2021	10/2021	1/2022	4/2022	7/2022
GLCAP Fostoria Office	Fair Housing and Landlord-Tenant Brochures	10 each	10/2020	1/2021	4/2021	7/2021	10/2021	1/2022	4/2022	7/2022
Bloomville Post Office	Fair Housing and Landlord-Tenant Brochures	10 each	10/2020	1/2021	4/2021	7/2021	10/2021	1/2022	4/2022	7/2022
Republic Post Office	Fair Housing and Landlord-Tenant Brochures	10 each	10/2020	1/2021	4/2021	7/2021	10/2021	1/2022	4/2022	7/2022

Agency, Organization, or Public Event	List of Materials to be Distributed	# to be distributed per Quarter	Approximate Dates of Distribution							
			1st Qtr.	2nd Qtr.	3rd Qtr.	4th Qtr.	5th Qtr.	6th Qtr.	7th Qtr.	8th Qtr.
Bettsville Post Office	Fair Housing and Landlord-Tenant Brochures	10 each	10/2020	1/2021	4/2021	7/2021	10/2021	1/2022	4/2022	7/2022

4. BUDGET

Enter a budget for implementation of the Standard Fair Housing Program. List all funding sources, including local resources, as applicable.

SOURCE OF FUNDS AND USE OF FUNDS

Outcome/Activity	CHIP Funds	Other Funds	Total Budget	Source of Other Funds
Fair Housing Coordinator	$1,050	$0	$1,050	n/a
Fair Housing Complaint System	$200	$0	$200	n/a
Fair Housing Training Program	$700	$0	$700	n/a
Fair Housing Education/Outreach	$550	$0	$550	n/a
Total Budget	$2,500	$0	$2,500	

5. SUMMARY OF ATTACHMENTS

A. **Required**:

☒ Complaint Process (Description of complaint intake, method of referral to Civil Rights Commission, and method of complaint follow-up)

☒ Fair Housing Outreach Information Material

B. **If Applicable**:

☒ Request for Proposals (RFP) for Fair Housing Consultant Services

☒ Contract for Fair Housing Consultant Services

CERTIFICATION OF EXEMPT PROJECT

The City of Fostoria request that the State of Ohio release Federal funds under Section 104 (g) of Title I of the Housing and Community Development Act of 1974, as amended; Section 288 of Title II of the Cranston Gonzales National Affordable Housing Act (NAHA), as amended; and/or Title IV of the Stewart B. McKinney Homeless Assistance Act, as amended; to be used for the following projects:

Project Name, (if applicable)/ Activity Name	Location	Activity No.	Activity Amt.	Grant Agreement No.	Exemption No.
Administration/Fair Housing/ Fair Housing Program	County-wide	4.1	$ 2.500	A-C-20-2BN-1	4
General Administration	County-wide	4.2	$50,420	A-C-20-2BN-1	3
General Administration	County-wide	4.2	$73,080	A-C-20-2BN-2	3

An environmental evaluation has been conducted for each of the projects listed above by the City of Fostoria. Pursuant to the review, it is the finding of the City of Fostoria that the above listed projects comply with the applicable requirements of 24 CFR 58.6, and the projects consist solely of activities listed at 24 CFR 58.34 (a) (1 - 11), Exempt activities. Therefore, per 24 CFR 58.34, the responsible entity does not have to undertake any environmental review, consultation, or other action under NEPA and the other provisions of law or authorities cited in 24 CFR 58.5 for these projects.

The environmental evaluation was conducted by:

Marcia Walters, Housing Specialist
Great Lakes Community Action Partnership
127 S. Front St. P.O. Box 590
Fremont, OH 43420

I, as certifying officer, certify the accuracy of these statements:

Eric Keckler, Mayor
City of Fostoria
213 S Main Street
Fostoria, OH 44830

Signature

10/13/22
Date

Submit Certification to:

Ohio Development Services Agency
Office of Community Development
Environmental Specialist
P.O. Box 1001
Columbus, Ohio 43216-1001

DEFINITION OF EXEMPT ACTIVITIES
24 CFR 58.34 (a) (1-11)

In order for a project to be determined exempt, the project must consist solely of the following exempt activities. These activities are listed at 24 CFR 58.34 (a) (1 - 11). The project must comply, however, with the applicable requirements of 24 CFR 58.6. These projects require the submission of a ***Certification of Exempt Project*** form. 24 CFR 58.34 (b) is not applicable to State of Ohio grantees.

1. Environmental and other studies, resource identification and the development of plans and strategies;
2. Information and financial services;
3. Administrative and management activities;
4. Public services that will not have a physical impact or result in any physical changes, including but not limited to services concerned with employment, crime prevention, child care, health, drug abuse, education, counseling, energy conservation and welfare or recreational needs;
5. Inspections and testing of properties for hazards or defects;
6. Purchase of insurance;
7. Purchase of tools;
8. Engineering or design costs;
9. Technical assistance and training;
10. Assistance for temporary or permanent improvements that do not alter environmental conditions and are limited to protection, repair, or restoration activities necessary only to control or arrest the effects from disasters or imminent threats to public safety including those resulting from physical deterioration;
11. Payment of principal and interest on loans made or obligations guaranteed by HUD.

Note: Projects which meet the criteria described at **24 CFR 58.34 (a) (12)** must first comply with the requirements of 24 CFR 58.35 (a), Categorical Exclusions, including completion of the Statutory Checklist and the development of a record. A ***Certification of Determination of Subsequent Exemption For A Categorical Exclusion Project*** must be submitted for these projects:

(12) Any of the categorical exclusions listed in §58.35 (a) provided that there are no circumstances which require compliance with any other Federal laws and authorities cited in §58.5.

Ohio | Development Services Agency

Categorical Exclusion Not Subject to Section 58.5 Worksheet

Grantee	**Fostoria City**
Grant Number	**A-C-20-2BN-2**
Activity Name	**Rental/Housing Assistance**
Activity Location	**Seneca County**

Activity Description and Outcomes:

The City of Fostoria will utilize $60,000 of HOME funds to assist ten (10) households through the Rental/Housing Assistance activity. The purpose of this activity is to provide affordable monthly rental payment, and/or security deposits for low-income tenants. At the same time, the acitivty requires the subsidized unit to meet the HUD Housing Quality Standards (HQS) to ensure that the rental units are decent, safe, and sanitary.

List of Attachments

- ☒ Location Map (if applicable)
- ☒ 24 CFR Section 58.6 Requirements Supporting Documentation
- ☐ Certification of Categorical Exclusion Project Not Subject to Sec. 58.5
  Date:
- ☐ Release of Funds (ROF)
  Date:

If activity is classified as "supplemental assistance" [per §58.35(b)(7)], also include:

- ☐ Copy of full, original Environmental Review Record[1] (ERR)
- ☐ Memo to file that documents that the conclusions of the original ERR are applicable to the currently proposed activity (i.e. the project scope has not changed, and there are no new circumstances or environmental conditions which may affect the project).
- ☐ Original Release of Funds (ROF)[2]
  Date:

Determination:

☒ Categorical Exclusion Not Subject to Sec. 58.5 [per 24 CFR Section 58.35(b)]

Preparer Name: **Marcia Walters**

Signature Marcia Walters Date: **10/7/2020**

[1]The ERR for the original activity must have been conducted by the same responsible entity conducting the current review.
[2] Date of original Release of Funds must be within five years of Certification associated with the current review.

Ohio | Development Services Agency

24 CFR Section 58.6 Requirements

Airport Runway Clear Zones and Clear Zones Notification
[24 C.F.R. Part 51.303(a)(3)]

Does the project involve the sale or acquisition of property located within a Civil Airport Runway Clear Zone or a Military Airfield Clear Zone?

☒ No. **Attach Source Document:**
(Project complies with 24 CFR 51.303(a)(3).)

☐ Yes. **Notice must be provided to buyer.** The notice must advise the buyer that the property is in a Runway Clear Zone or Clear Zone, what the implications of such a location are, and that there is a possibility that the property may, at a later date, be acquired by the airport operator. The buyer must sign a statement acknowledging receipt of this information. (for a sample notice, see the HUD Exchange) **(attach a copy of the signed notice)**

Coastal Barrier Resources Act
[Coastal Barrier Improvement Act of 1990 (16 U.S.C. 3501]

Is the project located in a coastal barrier resource area?

☒ No. **Cite or attach Source Document.**
(Proceed with project.)

☐ Yes. Federal assistance may not be used in such an area.

Flood Disaster Protection Act*
[Flood Disaster Protection Act of 1973, as amended (42 U.S.C. 4001-4128)]

Does the project involve acquisition, construction or rehabilitation of structures located in a FEMA-identified Special Flood Hazard Area?

☒ No. **Attach copy of Flood Insurance Rate Map (FIRM)**

☐ Yes. **Attach copy of Flood Insurance Rate Map (FIRM)**

Is the community participating in the National Insurance Program (or has less than one year passed since FEMA notification of Special Flood Hazards)?

☐ Yes. Flood Insurance under the National Flood Insurance Program must be obtained. If HUD assistance is provided as a grant, insurance must be maintained for the economic life of the project and in the amount of the total project cost (or up to the maximum allowable coverage, whichever is less). If HUD assistance is provided as a loan, insurance must be maintained for the term of the loan and in the amount of the loan (or up to the maximum allowable coverage, whichever is less). **(Attach a copy of the flood insurance policy declaration)**

☐ No. **Federal assistance may not be used in the Special Flood Hazard Area.**

**Per 24 CFR 58.6(a)(3), this requirement does not apply to State-administered CDBG, HOME, and ESG programs.*

Ohio | Development Services Agency

CERTIFICATION OF CATEGORICAL EXCLUSION PROJECT NOT SUBJECT TO § 58.5

The City of Fostoria requests that the State of Ohio release Federal funds under Section 104 (g) of Title I of the Housing and Community Development Act of 1974, as amended; Section 288 of Title II of the Cranston Gonzales National Affordable Housing Act (NAHA), as amended; and/or Title IV of the Stewart B. McKinney Homeless Assistance Act, as amended; to be used for the following projects:

Project Name, (if applicable)/ Activity Name	Location	Activity No.	Activity Amt.	Grant Agreement No.
Tenant-Based Rental Assistance/ Rental Assistance	County-wide	3.1	$60,000	A-C-20-2BN-2

The City of Fostoria has reviewed the aggregated scope of each of the above listed projects and has determined that each is consistent with the criteria described at 24 CFR 58.35 (b), Categorical exclusions not subject to Sec. 58.5.[1] The projects, funded in whole or in part, will not alter any conditions that would require a review or compliance determination under the Federal laws and authorities cited in § 58.5. There are no extraordinary circumstances or conditions that indicate that these activities could have a significant environmental effect.

The City of Fostoria has documented in a written environmental review record (ERR) its determination that each project meets the conditions specified for inclusion in this category. If the project scope is changed or modified and will result in a physical impact on a structure or property, a new environmental review will be conducted for the modified project.

The City of Fostoria acknowledges that it remains responsible for carrying out any applicable requirements under 24 CFR 58.6 (e.g. flood hazards, coastal barrier resources, and runway clear zones). Updates for unidentified sites will be performed and maintained in the ERR. The ERR is on file and available for the public's examination and copying, upon request, between the hours of 8:00 a.m. and 4:30 p.m., Monday through Friday (except holidays) at the address listed below.

The environmental review was conducted by:

Marcia Walters, Housing Specialist
Great Lakes Community Action Partnership
127 S Front St, PO Box 590
Fremont, OH 43420

I, as certifying officer, certify the accuracy of these statements:

Eric Keckler, Mayor
City of Fostoria
213 S Main Street
Fostoria, OH 44830

Signature

10/13/2020
Date

Submit Certification to:

Ohio Development Services Agency, Office of Community Development
Attn: Environmental Specialist
P.O. Box 1001
Columbus, Ohio 43216-1001

[1] If the activity is classified as "supplemental assistance" [per §58.35(b)(7)], attach a copy of the original Release of Funds issued to the responsible entity by the Office of Community Development. The date of the original Release of Funds must be within five years of the current Certification.

DEFINITION OF
CATEGORICALLY EXCLUDED PROJECT NOT SUBJECT TO § 58.5
DESCRIBED AT 24 CFR 58.35 (b)

Regulation summary:

58.35 (b) Categorically excluded activities not subject to § 58.5.

The Department has determined that the following categorically excluded activities would not alter any conditions that would require a review or compliance determination under the Federal laws and authorities cited in § 58.5. When the following kinds of activities are undertaken, the responsible entity does not have to publish a NOI/RROF, except in circumstances described in paragraph (c) of this section. *The responsible entity must, however, execute a certification and forward it to the State.* The recipient remains responsible for carrying out any applicable requirements under § 58.6.

(1) Tenant-based rental assistance;

(2) Supportive services including, but not limited to, health care, housing services, permanent housing placement, day care, nutritional services, short term payments for rent/mortgage/utility costs, and assistance in gaining access to local, State, and Federal government benefits and services;

(3) Operating costs including maintenance, security, operation, utilities, furnishings, equipment, supplies, staff training and recruitment and other incidental costs;

(4) Economic development activities, including but not limited to, equipment purchase, inventory financing, interest subsidy, operating expenses and similar costs **NOT** associated with construction or expansion of existing operations;

(5) Activities to assist homebuyers to purchase existing dwelling units or dwelling units under construction, including closing costs and down payment assistance, interest buydowns, and similar activities that result in the transfer of title.

(6) Affordable housing pre-development costs including legal, consulting, developer and other costs related to obtaining site options, project financing, administrative costs and fees for loan commitments, zoning approvals, and other related activities which do not have a physical impact.

(7) Approval of supplemental assistance (including insurance or guarantee) to a project previously approved under this part, if the approval is made by the same responsible entity that conducted the environmental review on the original project and re-evaluation of the environmental findings is not required under §58.47.

58.35 (c) Circumstances requiring NEPA review.

If a responsible entity determines that an activity or project identified in paragraph (a) or (b) of this section, because of extraordinary circumstances and conditions at or affecting the location of the activity or project, may have a significant environmental effect, it shall comply with all the requirements of this part.

58.35 (d) The Environmental Review Record (ERR) must contain a well organized written record of the process and determinations made under this section.

Ohio | Development Services Agency

Categorical Exclusion Subject to Section 58.5 Worksheet

Grantee	**Fostoria City**
Grant Number	**A-C-20-2BN-1, A-C-20-2BN-2, Program Income**
Activity Name	**Private Rehabilitation, Home/Buiding Repair**
Activity Location	**Seneca County, Ohio**

Activity Description and Outcomes:

The primary activities to be carried out in the PY 2020 CHIP grant are: Private Rehabilitation and Home/ Building Repair. The City of Fostoria will utilize $677,701 to rehabilitation eleven (11) owner-occupied homes. For the Home/Building Repair activity, the City intends to utilize $315,000 to repair eighteen (18) owner-occupied homes. Both of these activities will assist LMI households and families within the entire Seneca County region, in partnership with the Seneca County and the City of Tiffin.

Determination:

☒ Categorical Exclusion Subject to Sec. 58.5 [per 24 CFR Section 58.35(a)]

☐ Categorical Exclusion, Subsequently **Exempt** (No compliance or mitigation required for any of the listed statutes or authorities) [per 24 CFR Section 58.34(a)(12)]

Preparer Name: **Marcia Walters**

Signature Marcia Walters Date: 10/7/2020

Ohio | Development Services Agency

List of Attachments

☒	Location Map
☐	Site Photographs
☐	Copies of other Environmental Analyses (if applicable) List:
☐	Other Relevant Correspondence and Notifications (if applicable) List:
☒	Statutory Checklist Supporting Documentation
☒	Notice of Intent to Request Release of Funds (NOI/RROF)* Date: 10/21/20 **Not required if project converts to "Exempt" per 24 CFR 58.34(a)(12)*
☒	Request for Release of Funds (RROF)* Date: 10/29/2020 **Or* Certification of Determination of Subsequent Exemption For a Categorical Exclusion Project *if project converts to "Exempt" per 24 CFR 58.34(a)(12)*
☐	Release of Funds (ROF) Date:
☐	Additional Documentation Describe:

Ohio | Development Services Agency

Statutory Checklist Instructions:

For each of the environmental laws and authorities listed below, determine the level of compliance required and provide a narrative explanation and list of supporting documentation. **The narrative must explain decision-making and compliance procedures.** Attach all supporting documentation to this worksheet.

Statutory Checklist

Statutes, Executive Orders, and Regulations listed at 24 CFR §58.5	Compliance Required?	Explanation and List of Compliance Documentation
Historic Preservation Resources: State Historic Preservation Office HUD Historic Preservation	**Yes**	**Fostoria City will operate the housing program within OHPO guidelines and requirements. Each project will be evaluated and coordinated with OHPO as needed. Programmatic agreement attached.**
Floodplain Management Resources: Floodplain Maps Floodplain Administrators HUD Floodplain Management	**Yes**	**Each site will be evaluated on an individual basis to determine if floodplain areas will be impacted according to FEMA panel maps for Seneca County. No negative impacts are anticipated. For any project meeting the definition of "substantial improvement", the required process will be followed if it is determined that the project is located in the floodplain. Mitigation steps will be taken as needed.**
Wetland Protection Resources: NRCS Web Soil Survey National Wetlands Inventory Ohio EPA Division of Surface Water US Army Corps of Engineers Regulatory (Permits) HUD Wetlands Protection	**No**	**All housing rehabilitation and repairs will take place on existing structures. If any construction on a home may enroach or disturb a wetland, the Army Corp of Engineers will be consulted for guidance. See attached wetlands maps.**
Coastal Zone Management Resources: Ohio Office of Coastal Management	**No**	**Seneca County is not within an area designated for regulation by the Coastal Zone Management Act. The only coastal areas within Ohio are located along Lake Erie. Seneca County does not border Lake Erie. See attached map.**

Statutory Checklist

Statutes, Executive Orders, and Regulations listed at 24 CFR §58.5	Compliance Required?	Explanation and List of Compliance Documentation
Ohio Coastal Atlas Map Viewer HUD Coastal Zone Management		
Sole Source Aquifers Resources: Ohio EPA Sole Source Aquifers in Ohio HUD Sole Source Aquifers	**No**	**Per OEPA, Seneca County is not located within a Sole Source Aquifers. The projects will in no way negatively impact any aquifer system. See attached map.**
Endangered Species Resources: US Fish & Wildlife Service Section 7 information Endangered Species in Ohio Ohio Natural Heritage Database HUD Endangered Species	**No**	**The activities will take place in existing structures in developed areas. Therefore, no endangered species will be affected or impacted. See attached list.**
Wild and Scenic Rivers Resources: ODNR Scenic Rivers HUD Wild and Scenic Rivers	**No**	**The Sandusky River runs through Seneca County. All rehabilitation and repair projects will be conducted on existing structures and will not need consultation. If any construction on a home may enroach or disturb a scenic river, the Army Corp of Engineers will be consulted for guidance. See attached map.**
Air Quality Resources: Ohio EPA Asbestos Program Ohio EPA Notification of Demolition and Renovation HUD Air Quality	**No**	**Construction will result in temporary, localized dust, but will not result in a long-term release of pollutants. Lead-based paint abatement will be undertaken according to CHIP guidelines in affected structures. No stationary sourcs of air pollution will be created by the projects. According to the Ohio Environmental Protection Agency (OPEA) Air Pollution Control Division, Seneca County is classified as an "attainment area". No negative impacts are anticipated. See attached maps.**
Farmland Protection Resources: NRCS Farmland Protection Policy Act HUD Farmlands Protection	**No**	**There will be no impact on farmland as a result of this project. The activities will operate in existing housing units and developed areas throughout the county.**

Statutory Checklist

Statutes, Executive Orders, and Regulations listed at 24 CFR §58.5	Compliance Required?	Explanation and List of Compliance Documentation
Noise Abatement and Control Resources: HUD Noise Abatement and Control HUD Noise Guidebook HUD Day/Night Noise Level Electronic Assessment Tool HUD Sound Transmission Classification Assessment Tool ODOT Traffic Count Data Ohio Airport Information Airport Master Records and Reports PUCO/ORDC Railroad Information System Federal Railroad Administration Query by Location tool	**No**	**The rehabilitation and repair projects are occuring on already existing homes within the County. Some minor noise will be encountered during the construction phase of the repair and rehabilitation projects and will end upon the completion of the project. The contractors will adhere to the City and Village Ordinances for start and stop times of construction.**
Airport Clear Zones and Accident Potential Zones Resources: Ohio Airport Information HUD Airport Hazards Airport Master Records and Reports	**No**	**There are no major airports in the grant area. The rehabilitation and home repair projects will be confined to existing housing units. The proposed projects should not impact any airport clearance zones. See attached map.**
Explosive and Flammable Operations Resources: HUD Explosive and Flammable Facilities US EPA NEPAssist US EPA Envirofacts HUD Choosing an Environmentally Safe Site Acceptable Separation Distance Calculator Acceptable Separation Distance Guidebook	**No**	**The City will be rehabilitating and repairing existing homes. No thermal/explosive hazards are anticipated to be on the project site or will be involved in the project.**
Site Contamination Resources: HUD Site Contamination US EPA NEPAssist US EPA Envirofacts Ohio Tank Tracking & Environmental Regulations HUD Choosing an Environmentally Safe Site	**No**	**Toxic chemicals and radioactive materials will not be involved in these projects. The City is rehabilitating and repairing existing residential homes in residential neighborhoods.**

Statutory Checklist

Statutes, Executive Orders, and Regulations listed at 24 CFR §58.5	Compliance Required?	Explanation and List of Compliance Documentation
Environmental Justice Resources: HUD Environmental Justice US EPA Environmental Justice US EPA EJSCREEN	**No**	**Efforts will be taken not to expend CDBG or HOME funds near large industrial facilities, landfills, or other large sources of potentially hazardous materials located in close proximity to the projects sites. It is not anticipated that there will be any disproportionately high or adverse environmental and health effects to be experienced by low income and minority populations as a result of this project. There will be positive impacts on low and moderate income households as a result of improvements to be accomplished with this program.**

24 CFR Section 58.6 Requirements

Airport Runway Clear Zones and Clear Zones Notification
[24 C.F.R. Part 51.303(a)(3)]

Does the project involve the sale or acquisition of property located within a Civil Airport Runway Clear Zone or a Military Airfield Clear Zone?

☒ No. **Attach Source Document:**
(Project complies with 24 CFR 51.303(a)(3).)

☐ Yes. **Notice must be provided to buyer.** The notice must advise the buyer that the property is in a Runway Clear Zone or Clear Zone, what the implications of such a location are, and that there is a possibility that the property may, at a later date, be acquired by the airport operator. The buyer must sign a statement acknowledging receipt of this information. (for a sample notice, see the HUD Exchange) **(attach a copy of the signed notice)**

Coastal Barrier Resources Act
[Coastal Barrier Improvement Act of 1990 (16 U.S.C. 3501]

Is the project located in a coastal barrier resource area?

☒ No. **Cite or attach Source Document.**
(Proceed with project.)

☐ Yes. Federal assistance may not be used in such an area.

Flood Disaster Protection Act*
[Flood Disaster Protection Act of 1973, as amended (42 U.S.C. 4001-4128)]

Does the project involve acquisition, construction or rehabilitation of structures located in a FEMA-identified Special Flood Hazard Area?

☒ No. **Attach copy of Flood Insurance Rate Map (FIRM)**

☐ Yes. **Attach copy of Flood Insurance Rate Map (FIRM)**

Is the community participating in the National Insurance Program (or has less than one year passed since FEMA notification of Special Flood Hazards)?

☐ Yes. Flood Insurance under the National Flood Insurance Program must be obtained. If HUD assistance is provided as a grant, insurance must be maintained for the economic life of the project and in the amount of the total project cost (or up to the maximum allowable coverage, whichever is less). If HUD assistance is provided as a loan, insurance must be maintained for the term of the loan and in the amount of the loan (or up to the maximum allowable coverage, whichever is less). **(Attach a copy of the flood insurance policy declaration)**

☐ No. **Federal assistance may not be used in the Special Flood Hazard Area.**

**Per 24 CFR 58.6(a)(3), this requirement does not apply to State-administered CDBG, HOME, and ESG programs.*

Ohio | Development Services Agency

Statement of Process and Status of Environmental Analysis

Instructions:
Provide a brief description of the administrative procedures associated with the construction and presentation of the environmental review record (ERR). List the Responsible Entity, Certifying Officer, the physical location of the ERR, the dates and comment periods associated with any public notices, and contact information for the submission of comments regarding the ERR.

The funding sources for these projects require the preparation of an environmental review record, consistent with the requirements of Title 24 of the Code of Federal Regulations (CFR), Part 58. This environmental review was completed on 10/7/2020. Eric Keckler, Mayor, City of Fostoria, is the certifying officer and assumes responsibility fo rthe accuracy and completeness of the record, which is public and open for review at the City of Fostoria's City Hall. Contact information for the submission of comments regarding the Environmental Review Record is as follows:

City of Fostoria
213 S Main Street
Fostoria, OH 44830
419-435-8282

The City plans on publishing a "Notice of Intent to Request a Relase of Funds (NOI/RROF)" on 10/21/2020. The "Request for Release of Funds" shall be submitted after the local comment period on but not before 10/29/2020. The environmental review process is anticipated to be completed after the State comment period on or shortly after 11/13/2020.

Monitoring and Enforcement Procedures

Instructions:
Describe any post-review monitoring or enforcement procedures associated with environmental mitigation actions.

Once the program specific projects have been identified, GLCAP staff will conduct site-specific property assessments to complete the Tier 2 Environmental Review. All mitigation measures will be taken to insure minimal impact of noise during construction; site saftey and compiance; adherence to OSHA regulations. Appropriate permits will be obtained and necessary inspections performed by appropriate staff. The City of Fostoria is responsible for monitoring the projects.

Ohio | Development Services Agency

List of Site Visits and Important Meetings

Date	Participants	Description

Ohio | Development Services Agency

Participants in the Review

Name	Title	Organization
Marcia Walters	Housing Specialist	GLCAP
Eric Keckler	Mayor	City of Fostoria
Deb Hellman	Safety Service Director	City of Fostoria

Seneca County Map

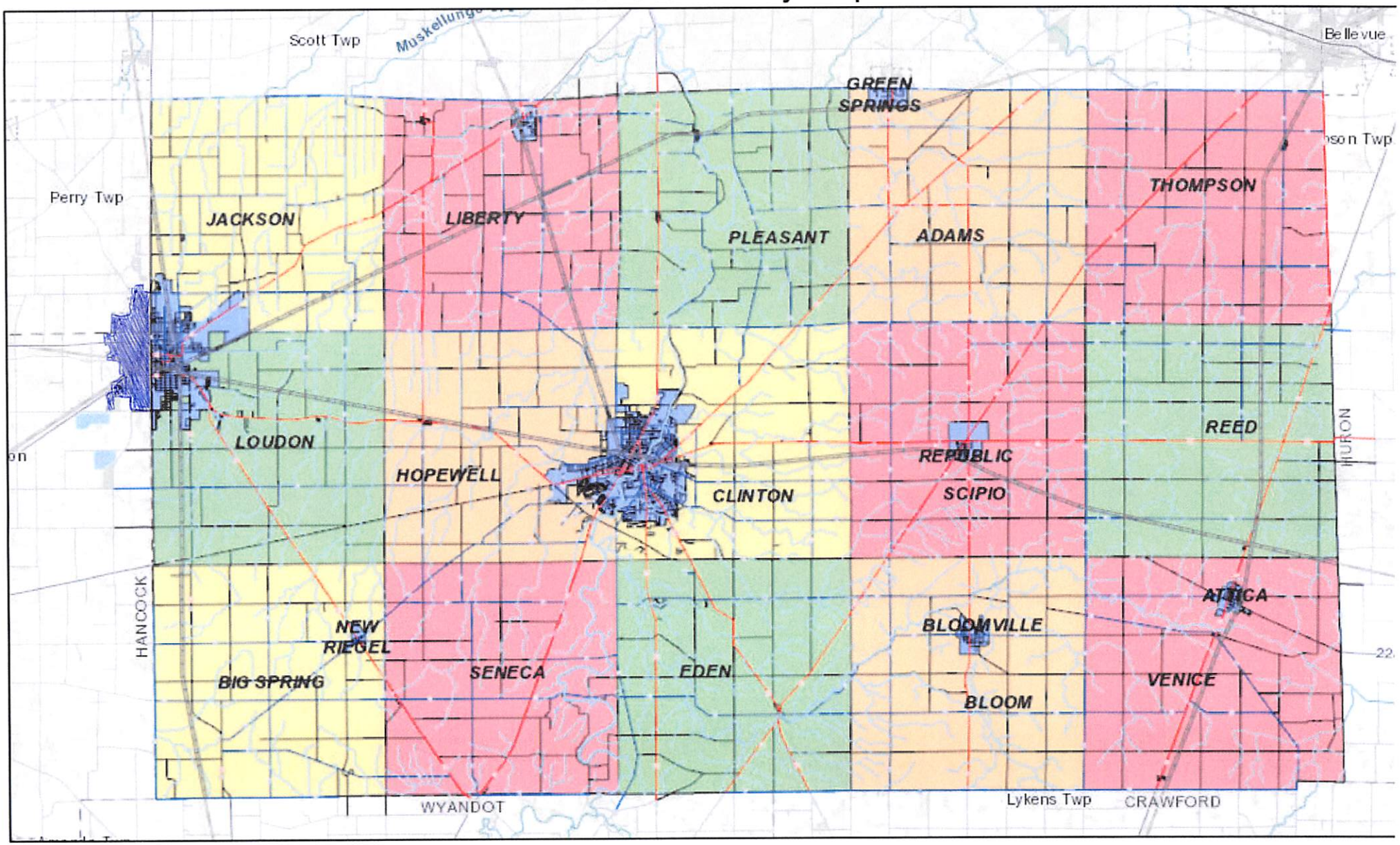

10/8/2020, 2:40:17 PM

1:288,895

0 1.75 3.5 7 m

0 3 6 12

Sources: Esri, HERE, Garmin, Intermap, increment P Corp., GEBCO, FAO, NPS, NRCAN, GeoBase, IGN, Kadaster NL, Ordnance Survey, Japan, METI, Esri China (Hong Kong), (c) OpenStreetMap contributors, and the GIS User Community

Esri, HERE, Garmin, USGS, NGA, EPA,

OHIO HISTORY CONNECTION

In reply refer to
2019-SEN-44635

RECEIVED
JAN 28 2020
BY:

January 21, 2020

Eric J. Keckler, Mayor
City of Fostoria
213 South Main Street
Fostoria, OH 44830

RE: Amendment to Programmatic Agreement for HUD-funded programs

Dear Mayor Keckler:

This is in response to your correspondence received January 8, 2020, conveying an amendment to the Programmatic Agreement for Coordination between the City of Fostoria and the State Historic Preservation Office for the Administration of Programs Using HUD Allocated Funds with Delegated Review Responsibilities Authorized Under 24 CFR Part 58.

Diana Welling has signed the amendment on behalf of the State Historic Preservation Office. We have retained a copy of the document for our files.

The City must submit a copy of the executed amendment to the Advisory Council on Historic Preservation pursuant to 36 CFR Section 800.6(b)(1) and may use the cover letter available at https://www.ohiohistory.org/renewpa.

If you have any questions, please contact me by phone at 614-298-2000 or by email at jmorneau@ohiohistory.org. Thank you for your cooperation.

Sincerely,

JoLayne S. Morneau
Architecture Development Reviews Manager
State Historic Preservation Office

cc: Tim Allen, ODSA

PROGRAMMATIC AGREEMENT
for Coordination
between

City of Fostoria

and the
Ohio State Historic Preservation Office
for the
Administration of Programs Using HUD Allocated Funds with Delegated Review Responsibilities Authorized Under 24 CFR Part 58

WHEREAS, the U.S. Department of Housing and Urban Development ("HUD") has allocated Community Development Block Grant (CDBG) and other funds to the State of Ohio Development Services Agency ("State"); and

WHEREAS, the State has awarded CDBG and other funds to City of Fostoria (hereinafter referred to as "grantee")]; and

WHEREAS, the funding sources covered by this Programmatic Agreement may include, but are not limited to CDBG, Home Investment Partnership (HOME), Economic Development Initiative (EDI), Emergency Shelter Grants, Supportive Housing, Housing Opportunities for Persons with AIDS (HOPWA), and Neighborhood Stabilization Program (NSP) Grants; and

WHEREAS, in accordance with 24 CFR Part 58, the grantee assumes responsibility for environmental review, decision-making, and actions that would otherwise apply to HUD under the National Environmental Policy Act (NEPA) and other provisions of law and this agreement coordinates the analysis and review of projects as provided under 36 CFR Part 800, regulations implementing Section 106 of the National Historic Preservation Act (54 U.S.C. § 306108), in order to meet the purposes and requirements of both statutes in a timely and efficient manner; and

WHEREAS, the grantee has determined that the undertakings it carries out using the above-listed HUD funding sources may affect properties that are listed in or eligible for listing in the National Register of Historic Places ("National Register"); and

WHEREAS, the grantee has consulted with the Ohio State Historic Preservation Officer (SHPO) regarding the development of this agreement pursuant to 36 CFR Part 800, regulations implementing Section 106 of the National Historic Preservation Act ("NHPA") (54 U.S.C. § 306108); and

WHEREAS , the grantee has consulted with the Fostoria Area Historical Society regarding the implementation of this agreement and public notification procedures and invited it to concur in this agreement; and

WHEREAS, the grantee and the SHPO agree that by following the procedures outlined in this agreement, the grantee will be able to meet its obligations pursuant to 36 CFR Part 800 to take into account the effects of federally assisted projects on historic properties and provide the ACHP with an opportunity to comment.

NOW, THEREFORE, the grantee and the SHPO have agreed to carry out their respective responsibilities pursuant to Section 106 and Section 110(f) of the NHPA and the regulations at 36 CFR Part 800, in accordance with the following stipulations:

STIPULATIONS

I. New Construction & Archaeology

New construction is **not** exempt and must be submitted to the SHPO for review.

In the event the grantee plans any ground disturbance as part of a rehabilitation, new construction, site improvement, or other undertaking, the grantee will consult with the SHPO to determine whether the undertaking will affect an archaeological property eligible for or listed in the National Register. This stipulation shall not be interpreted to include a limited subset of ground-disturbing activities that are exempt from review, as described in Stipulation II.B.2.

II. Exempt Activities

A. If the grantee determines that an undertaking only involves buildings that are less than fifty years old, or if the undertaking includes only exempt activities (as defined by Stipulations II. B., II. C., and II. D), then the undertaking shall be deemed exempt from further review. Such undertakings will require no review under the terms of this agreement because these activities will generally not affect historic properties.

1. This stipulation may include the demolition of buildings less than fifty years old, so long as the building has not previously been determined to be eligible for listing or listed in the National Register of Historic Places.
2. The grantee will keep documentation of this decision to exempt specific undertakings in its files and compile a complete list of exempt undertakings annually, as required in Stipulation VIII.

B. If the proposed undertaking falls within one of the following categories, the activities shall be deemed exempt:

1. Non-Construction Work and Development, General Exclusions

   a. Public service program that does not physically impact buildings or sites.
   b. Architectural and engineering design fees and other non-construction fees and costs.

c. Rental or purchase of equipment that does not physically impact buildings or sites.
d. Temporary board-up, bracing, or shoring of a property, provided that it is installed without permanent damage to the building or site.
e. Mortgage refinancing or purchasing of a property where no change in use, new construction, or rehabilitation will occur.
f. Acquisition of vacant land when no subsequent redevelopment of the property is anticipated (including land banking).
g. Acquisition of land with demolition or rehabilitation of buildings that are less than fifty years old (including land banking).
h. Rehabilitation of mobile and manufactured homes.
i. Loans used to fund rehabilitations of buildings less than fifty years old.

2. Site Work

a. Repair, line painting, paving, resurfacing, and maintenance of existing streets, roads, alleys, parking lots, sidewalks, curbs, ramps, and driveways where no change in width, surfaces, or vertical alignment to drainage is to occur; the replacement in kind of concrete sidewalks where no change in width occurs.

b. New curb cuts and simple accessibility improvements at roadway crossings to meet ADA requirements. Any improvements that require retaining walls or multiple levels shall be submitted for review.

c. Maintenance and repair of existing landscape features, including planting, fences, retaining walls, and walkways.

d. Installation of exterior lighting fixtures on poles outside of individual properties, including parking lots, sidewalks, and freestanding yard lights; installation of new or replacement lighting fixtures that are to be attached to a building less than fifty years old. This exemption is not meant to include street lighting that will serve multiple properties.

e. Installation of emergency public warning sirens on existing poles and new poles; installation of emergency public warning sirens to a building less than than fifty years old.

f. Within previously excavated trenches, the repair, maintenance, or replacement of existing residential water and sanitary sewer connections and lines. This exemption does not apply to the installation of water or sewer main lines, but only to connections between individual properties and existing public systems.

g. Repair, in kind replacement, or reconstruction of existing catch basins.

h. Replacement of utility meters on buildings in the same location as existing.

3. Exterior Rehabilitation
   a. Rebuilding of existing wheelchair ramps, or installation of new ramps on secondary building elevations where the building is not located on a corner lot.
   b. Repair (not replacement) of porches, cornices, exterior siding, doors, windows, balustrades, stairs, or other trim as long as any new materials matches existing features in composition, design, color, texture, and other visual and physical qualities.
   c Foundation repair. Repointing of foundation masonry is exempt only on secondary elevations. If the building is on a corner lot, repointing of foundation masonry is <u>not</u> exempt on the elevations that face the streets.
   d. Exterior scraping with non-destructive means and painting of wood siding, features, and trim; exterior painting of masonry, if existing surfaces are already painted. This does not apply to the use of lead encapsulate paint. No abrasive cleaning is permitted for the removal of any building materials.
   e. Caulking, reglazing, and weather-stripping.
   f. Installation of screens and storm windows, provided that they:
      i. Completely fill the original window opening.
      ii. Match the meeting rail or other major divisions.
      iii. Interior storms must not cause damage to the original interior trim.
      iv. Interior storms must be designed to seal completely so as to protect the primary window from condensation.

   g. Installation of storm doors, if they are undecorated and have a painted finish to match existing trim or the existing door.
   h. Repair or replacement of asphalt, fiberglass, and asbestos shingle roof covering with the same materials as long as the shape of the roof is not changed.
   i. Replacement of a flat roof not visible from a public right-of-way as long as the shape of the roof is not changed.
   j. Repair or replacement of metal gutters and downspouts; and relining, repainting, and repair of box gutters. This does not apply to the replacement of box gutters.

4. Interior Rehabilitation

   a. Repair (not replacement) of existing interior walls, floors, ceilings, decorative plaster, or woodwork, provided the work is limited to repainting, in-kind patching, refinishing, or repapering.

   b. Installation of attic insulation.

   c. Repair (not replacement) of existing interior walls, floors, ceilings, decorative plaster, or woodwork, provided the work is limited to repainting, in-kind patching, refinishing, or repapering.

d. Kitchen and bathroom remodeling if no walls, windows, or doors are removed or relocated so as to alter the floor plan. Venting allowed through roof or secondary wall.
e. Installation of new furnace, boiler or water heater;furnace cleaning or repair.
f. Installation or repair of all electrical, plumbing, heating, ventilation, and air conditioning systems as long as no alteration is made to structural features or decorative features.
g. Installation of new ceiling openings for attic access or pull-down stairs; removal and sealing up of obsolete pull-down stairs.
h. Asbestos abatement activities that do not involve removal or alteration of structural or decorative features.
i. Lead paint hazard abatement such as HEPA cleaning and HUD approved paint removal or stabilization. Any decorative features shall be treated with care and retained for re-installation after treatment.

C. Activities defined in 24 CFR Section 58.34 of the "Environmental Review Procedures for Entities Assuming HUD Environmental Review Responsibilities, as amended" are exempt from review under this agreement.
D. Activities defined in 24 CFR Section 58.35(b) of the "Environmental Review Procedures for Entities Assuming HUD Environmental Review Responsibilities, as amended" are exempt from review under this agreement.

III. Project Review

A. If the grantee determines that an undertaking will involve any activities that are not exempt under Stipulation II, the grantee will, in accordance with 36 CFR Part 800, consult with the SHPO before starting the undertaking by submitting the following documentation to the SHPO:

1. Project location, including a map;
2. Project description, including work write-ups, plans, or specifications, as appropriate;
3. Color photographs of all elevations of the building or site;
4. Date any buildings in the project area were built;
5. Statement of whether any properties in the project area are listed in or eligible for listing in the National Register;
6. If there are listed or eligible properties, a statement of whether and how the undertaking will affect the historic properties.

B. This submission should include, and the SHPO will consider, the following information if it explains the grantee's decisions regarding National Register eligibility and effect:

1. Condition assessments for various historic elements;
2. An explanation of the goals of the undertaking;

3. Alternative treatments considered and cost estimates for each;
4. Life cycle maintenance costs related to each alternative;
5. Proposed measures to mitigate or minimize adverse effects;
6. Available marketing studies; and
7. Any other information that warrants consideration.

C. At the discretion of the grantee, SHPO's Section 106 Project Summary Form can be used to satisfy Stipulation III A & B.
D. The SHPO will respond, in accordance with 36 CFR Part 800, to the grantee within 30 days after receiving the project documentation by stating that:

   1. The SHPO concurs with the grantee's decision about eligibility and effect;
   2. The SHPO disagrees with the grantee's decision about eligibility and effect; or
   3. The SHPO needs more information in order to concur or disagree with the grantee's decision about eligibility or effect.

E. If the SHPO and the grantee agree that the undertaking will have no effect on properties that are listed in or eligible for listing in the National Register, the grantee will retain the SHPO's letter in its project file and the review process, in accordance with 36 CFR Part 800, will be complete.
F. If the SHPO and the grantee agree that the undertaking will have an effect on properties that are listed in or eligible for listing in the National Register, the grantee will follow the standard process described in 36 CFR Part 800 to complete consultation.
G. Any disagreements regarding the National Register eligibility of historic properties may be resolved through the grantee requesting a Determination of Eligibility from the Keeper of the National Register of Historic Places, as described in 36 CFR Part 63. Any disagreements regarding project effects shall be resolved as described in 36 CFR Part 800.6. The grantee or SHPO may elect to invite the ACHP to participate or provide its opinion, if they determine it to be appropriate.

IV. Technical Assistance and Educational Activities

Staff in the SHPO's Resource Protection and Reviews Department will provide technical assistance, consultation, and training of grantee staff as required by the grantee or as proposed by the SHPO in order to assist the grantee in carrying out the terms of this agreement. SHPO may also request that appropriate members of the grantee's staff should attend training specifically in the use and interpretation of this agreement, or the overall regulatory process described in 36 CFR Part 800.

V. Public Involvement and Participation

A. In accordance with citizen participation requirements for State-administered HUD programs (24 CFR Section 570.486), the grantee will seek public input and notify the public of proposed actions.
   1. The grantee will, at a minimum, hold two public hearings to seek public comment regarding the planning and implementation of State-administered HUD programs. The first public hearing will address basic program parameters, and the second public hearing will provide specific information regarding proposed activities. Notice of both hearings will be published 10 days in advance in a newspaper of general circulation.
   2. The grantee will hold an additional public hearing if a State-administered HUD program is amended. The Amendment Public Hearing provides citizens with an opportunity to review and comment on a substantial change in the program. Notice of an Amendment Public Hearing will be published 10 days in advance in a newspaper of general circulation.

B. The public notification procedures outlined in 24 CFR Part 58 for a Notice of Intent to Request Release of Funds (NOI/RROF) and Finding of No Significant Impact (FONSI) require the grantee to make information about individual projects available for public inspection, and to consider the views of the public and consulting parties in decision-making about individual projects

C. For individual projects located in locally designated districts or those that may affect locally listed properties, the appropriate local review board will be presented with information regarding the proposed project for consideration as part of their regularly scheduled hearing, along with any project alternatives considered.

VI. Post Review Discovery

A. In the event that historic properties are discovered or unanticipated effects on historic properties found after completion of the Section 106 process, the grantee will follow the process established at 36 CFR Part 800.13. In all cases of discovery or unanticipated effects, the grantee will contact SHPO as soon as practicable and provide sufficient information so that SHPO can make meaningful comments and recommendations.

B. In the event that human remains are discovered during the development or construction of any project subject to this agreement, construction will cease in the area of the discovery. The grantee will contact SHPO and the County Sheriff and/or County Coroner within 48 hours. The grantee will also consult with SHPO, DSA and the County Sheriff and/or Coroner to develop and carry out a treatment plan for the care and disposition of human remains.

C. When the human remains are determined to be of Native American Indian origin, the treatment plan will also be developed in consultation with appropriate federally recognized Native American Indian Tribes. The grantee may call upon

representatives of DSA and HUD for assistance in conducting meaningful and respectful discussions with tribal representatives.

VII. Dispute Resolution

Should any party to this agreement object at any time to any actions proposed or the manner in which the terms of this agreement are implemented, the grantee shall consult with such party to resolve the objection. If the grantee determines that such objection cannot be resolved, the grantee will:

A. Forward all documentation relevant to the dispute, including the grantee's proposed resolution, to the ACHP. The ACHP shall provide the grantee with its advice on the resolution of the objection within thirty (30) days of receiving adequate documentation. Prior to reaching a final decision on the dispute, the grantee shall prepare a written response that takes into account any timely advice or comments regarding the dispute from the ACHP, signatories and concurring parties, and provide them with a copy of this written response. The grantee will then proceed according to its final decision.
B. If the ACHP does not provide its advice regarding the dispute within the thirty (30) day time period, the grantee may make a final decision on the dispute and proceed accordingly. Prior to reaching such a final decision, the grantee shall prepare a written response that takes into account any timely comments regarding the dispute, and provide them and the ACHP with a copy of such written response.
C. The grantee's responsibility to carry out all other actions subject to the terms of this agreement that are not the subject of the dispute remain unchanged.

VIII. Monitoring

A. Within 30 days after the end of each calendar year that this agreement is in force, the grantee will submit to the SHPO a list of undertakings exempted from review under Stipulation II of this agreement.
   1. For each exempted undertaking the list will include the project location, the age of the building or its date of construction, a full description of each activity undertaken, PA Stipulation used to exempt project from review and name and title of grantee staff member who exempted project from review. The description shall include a list of the work done as well as how the work was done, such as: window sash repaired and repainting.
   2. The grantee should also include in their submission three (3) random samples of exempt projects, on buildings (50) years or older, with copies of the information that was available to support the project's consideration under the terms of this agreement.
B. If the grantee did not exempt any undertakings from review under the terms of this agreement during the calendar year, it still must inform the SHPO of the lack of exemptions by letter notification.

IX. Definitions

The definitions provided in the National Historic Preservation Act and the regulations at 36 CFR Part 800 apply to terms used throughout this agreement, such as "historic property" and "effect."

X. Amendment & Duration

This agreement will continue in full force until December 31, 2024 and may be reviewed for modifications, termination, or renewal before this date has passed. At the request of either party, this agreement may be reviewed for modifications at any time. This PA may be amended when such an amendment is agreed to in writing by all signatories. The amendment will be effective on the date a copy signed by all of the signatories is filed with the ACHP.

XI. Emergencies

A. In the event that the grantee determines that a project must be completed on an emergency basis due to an imminent threat to life or property or in response to a natural disaster or emergency, the grantee may set aside the timeline established in Stipulation III to facilitate expedited review by the SHPO.

1. The grantee shall notify the SHPO in advance by phone of its intention to submit a project for emergency review.
    a. Cover letter describing the nature of the emergency and the proposed treatment. Emergency nature of review shall be noted in bold in reference line.
    b. The address of the property and the nature of the emergency
    c. Recent photographs of the property
    d. A signed copy of any local order compelling immediate action
    e. An Ohio Historic Inventory Form or other documentation regarding the National Register eligibility of the affected property

2. The SHPO shall promptly notify the grantee of its concurrence with the grantee's effect determination or may request additional information to complete the review. SHPO may recommend to grantee that resolution of adverse effects requiring the execution of a Memorandum of Agreement is necessary, but may agree to grantee's recommendation to defer completion of such an agreement until the necessary emergency actions have been taken.

Execution of this PA by the grantee and SHPO and implementation of its terms evidence that the grantee has taken into account the effects of its undertakings on historic properties and afforded the ACHP an opportunity to comment.

SIGNATORIES:

City of Fostoria

Signature 12/09/19 Date

COPY

Eric Keckler, Mayor
City of Fostoria

Contact Information

213 S Main Street
Fostoria, OH 44830
419-435-8282

State Historic Preservation Office

Signature 1/13/2020 Date

Diana Welling
Deputy State Historic Preservation Officer for
Resource Protection and Review

Contact Information:
800 East 17th Avenue
Columbus, OH 43211
dwelling@ohiohistory.org
614-298-2000

Concurring Party (or parties):

City of Fostoria

Stephen J. Cramer 1-2-2020

Signature Date

Stephen Cramer
~~Leonard Skopecki~~, President
Fostoria Historical Society

COPY

Contact Information

123 W North Street
Fostoria, OH 44830

RECEIVED
JAN 02 2020
BY: ....

MAP NUMBER

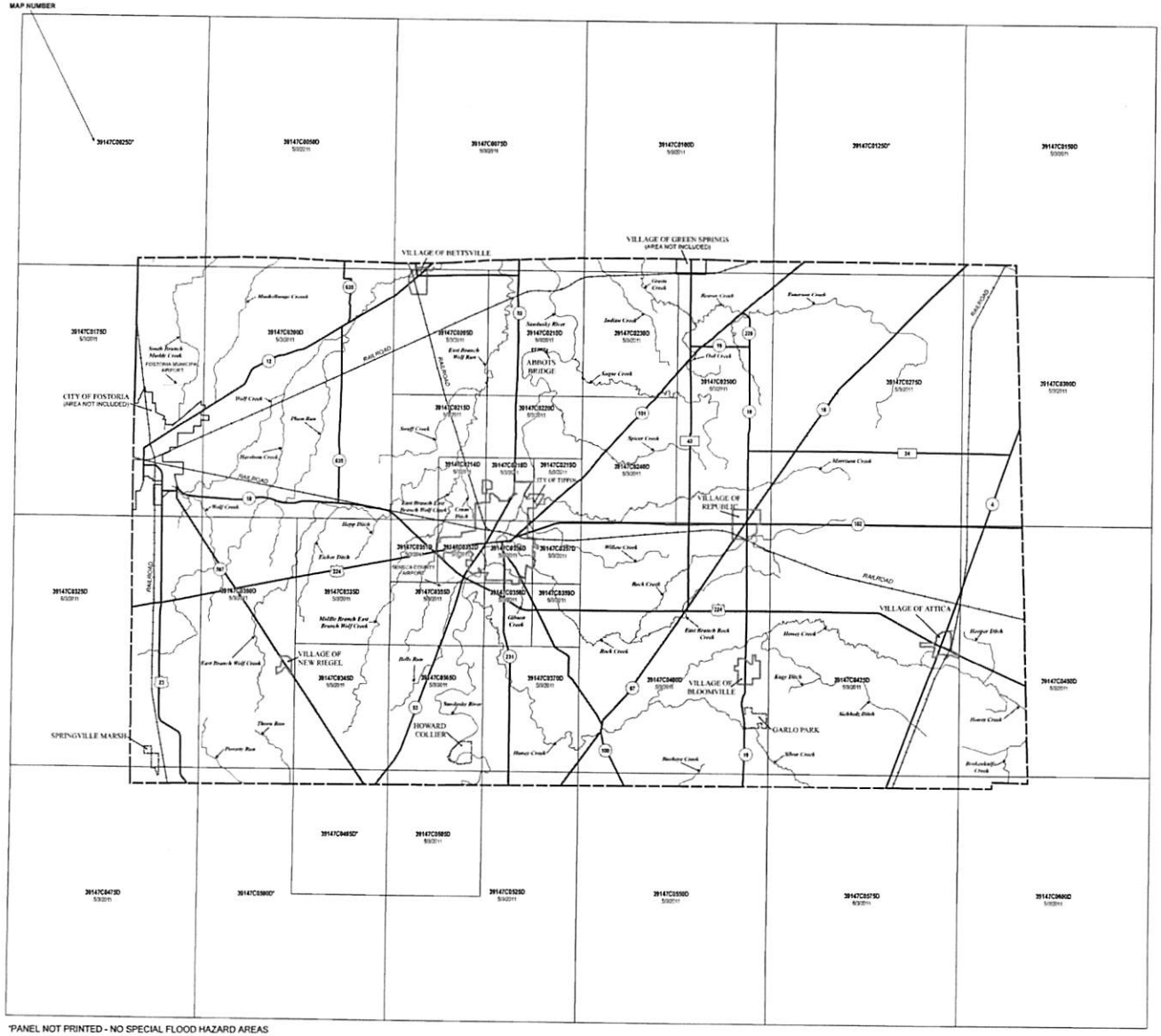

*PANEL NOT PRINTED - NO SPECIAL FLOOD HAZARD AREAS

NOTE TO USER

Future revisions to this FIRM Index will only be issued to communities that are located on FIRM panels being revised. This FIRM Index therefore remains valid for FIRM panels dated May 3, 2011, or earlier. Please refer to the "MOST RECENT FIRM PANEL DATE" column in the Listing of Communities table to determine the most recent FIRM index date for each community.

LISTING OF COMMUNITIES

COMMUNITY NAME	COMMUNITY NUMBER	LOCATED ON PANEL(S)	INITIAL NFIP MAP DATE	INITIAL FIRM DATE	MOST RECENT FIRI PANEL DATE
ATTICA, VILLAGE OF[2]	390991	0425			
BETTSVILLE, VILLAGE OF	390500	0075, 0205	APRIL 23, 1975	SEPTEMBER 30, 1988	MAY 3, 2011
BLOOMVILLE, VILLAGE OF[2]	390989	0400			
NEW RIEGEL, VILLAGE OF[2]	390990	0350			
REPUBLIC, VILLAGE OF	390992	0250, 0400	MAY 3, 2011	MAY 3, 2011	MAY 3, 2011
SENECA COUNTY (UNINCORPORATED AREAS)	390779	0025[1], 0050, 0075, 0100, 0125[1], 0150, 0175, 0200, 0205, 0210, 0214, 0215, 0218, 0219, 0220, 0230, 0240, 0250, 0275, 0300, 0325, 0335, 0345, 0350, 0351, 0352, 0355, 0356, 0357, 0358, 0359, 0365, 0370, 0400, 0425, 0450, 0475, 0485[1], 0500[1], 0505, 0525, 0550, 0575, 0600	JUNE 9, 1978	MAY 17, 1990	MAY 3, 2011
TIFFIN, CITY OF	390502	0214, 0218, 0219, 0351, 0352, 0356, 0357, 0358	MARCH 1, 1974	JULY 3, 1986	MAY 3, 2011

[1]Panel Not Printed
[2]No Special Flood Hazards Identified

MAP DATES

This FIRM Index displays the map date for each FIRM panel at the time that this Index was printed. Because this Index may not be distributed to unaffected communities in subsequent revisions, users may determine the current map date for each FIRM panel by visiting the FEMA Map Information eXchange (FMIX) website at http://msc.fema.gov, or by calling the FEMA Map Information eXchange (FMIX) at 1-877-336-2627.

Communities annexing land on adjacent FIRM panels must obtain a current copy of the adjacent panel as well as the current FIRM Index. These may be ordered directly from the Map Service Center at the number listed above.

ELEVATION DATUM

Flood elevations on this map are referenced to the North American Vertical Datum of 1988. These flood elevations must be compared to structure and ground elevations referenced to the same vertical datum. For information regarding conversion between the National Geodetic Vertical Datum of 1929 and the North American Vertical Datum of 1988, visit the National Geodetic Survey website at http://www.ngs.noaa.gov/ or contact the National Geodetic Survey at the following address:

NGS Information Services
NOAA, N/NGS12
National Geodetic Survey
SSMC-3, #9202
1315 East-West Highway
Silver Spring, Maryland 20910-3282
(301) 713-3242

BASE MAP SOURCE

Base Map information shown on this FIRM was derived from the Seneca County Engineers Office at a scale of 1:200 from photography dated 2005 and from USGS digital orthophoto quadrangles at a scale of 1:12,000 dated 1995 or later.

MAP REPOSITORIES

(Maps available for reference only, not for distribution)

ATTICA, VILLAGE OF:
20 South Main Street
Attica, OH 44807

BETTSVILLE, VILLAGE OF:
308 Emma Street
Bettsville, OH 44815

BLOOMVILLE, VILLAGE OF:
10 Beightley Avenue
Bloomville, OH 44818

NEW RIEGEL, VILLAGE OF:
13 West Findlay Street
New Riegel, OH 44853

REPUBLIC, VILLAGE OF:
219 Washington Street
Republic, OH 44867

SENECA COUNTY (UNINCORPORATED AREAS)
109 South Washington Street
Tiffin, Ohio 44883

TIFFIN, CITY OF:
51 East Market Street
Tiffin, Ohio 44883

NFIP
NATIONAL FLOOD INSURANCE PROGRAM

MAP INDEX

FIRM
FLOOD INSURANCE RATE MAP
SENECA COUNTY, OHIO
AND INCORPORATED AREA
(SEE LISTING OF COMMUNITIES TABLE)

MAP INDEX
PANELS PRINTED: 50, 75, 100, 15
200, 205, 210, 214, 215, 218, 219, 220, 23
250, 275, 300, 325, 335, 345, 350, 351, 35
356, 357, 358, 359, 365, 370, 400, 425, 45
505, 525, 550, 575, 600

MAP NUME
39147CINI
EFFECTIVE D
MAY 3, 2

Federal Emergency Management Ag

U.S. Fish and Wildlife Service

National Wetlands Inventory

Seneca County, OH - Northwest Corner

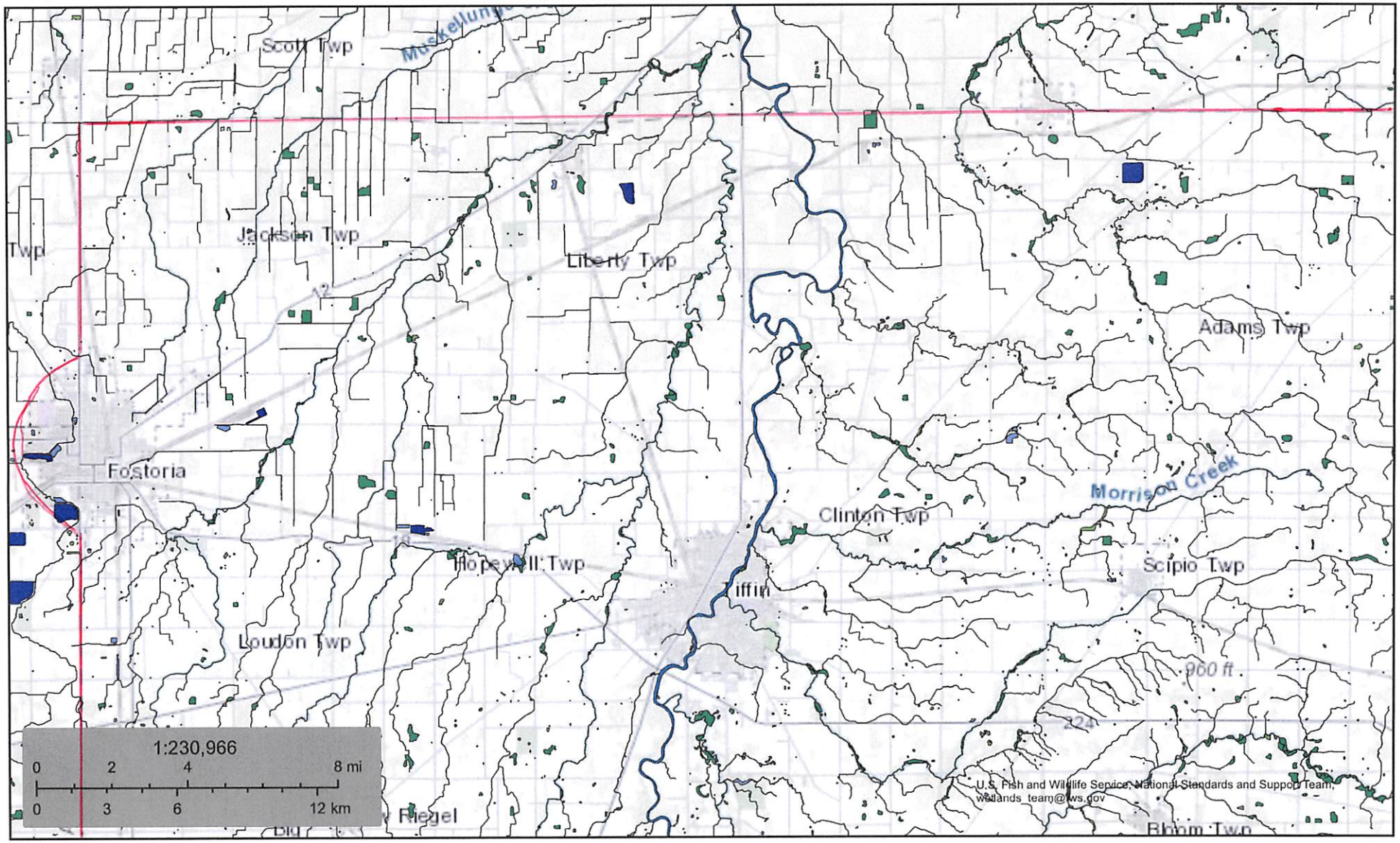

October 8, 2020

Wetlands

- Estuarine and Marine Deepwater
- Estuarine and Marine Wetland
- Freshwater Emergent Wetland
- Freshwater Forested/Shrub Wetland
- Freshwater Pond
- Lake
- Other
- Riverine

This map is for general reference only. The US Fish and Wildlife Service is not responsible for the accuracy or currentness of the base data shown on this map. All wetlands related data should be used in accordance with the layer metadata found on the Wetlands Mapper web site.

National Wetlands Inventory (NWI)
This page was produced by the NWI mapper

U.S. Fish and Wildlife Service

National Wetlands Inventory

Seneca County, OH - Southwest Corner

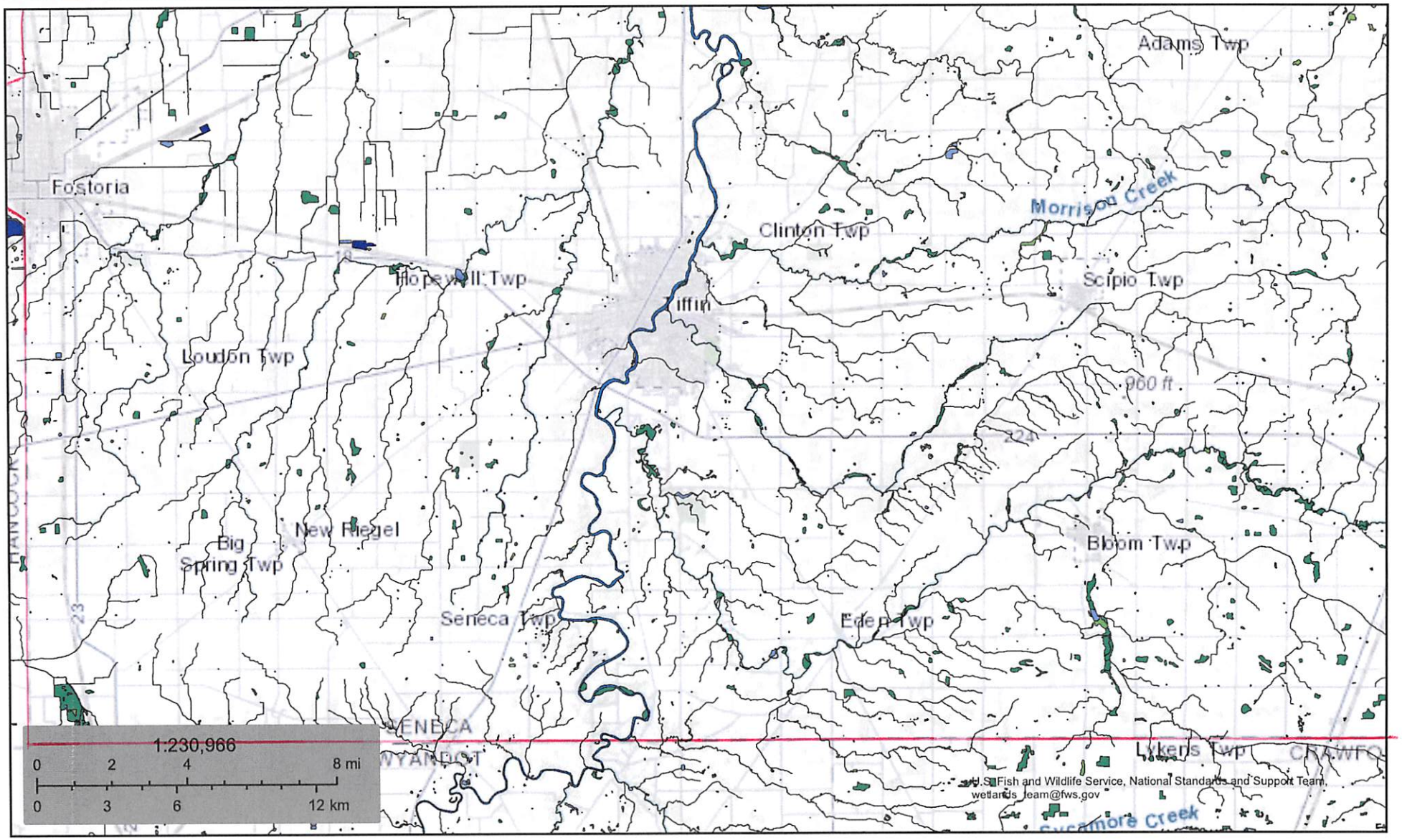

October 8, 2020

This map is for general reference only. The US Fish and Wildlife Service is not responsible for the accuracy or currentness of the base data shown on this map. All wetlands related data should be used in accordance with the layer metadata found on the Wetlands Mapper web site.

Wetlands

- Estuarine and Marine Deepwater
- Estuarine and Marine Wetland
- Freshwater Emergent Wetland
- Freshwater Forested/Shrub Wetland
- Freshwater Pond
- Lake
- Other
- Riverine

National Wetlands Inventory (NWI)
This page was produced by the NWI mapper

U.S. Fish and Wildlife Service

National Wetlands Inventory

Seneca County, OH - Southeast Corner

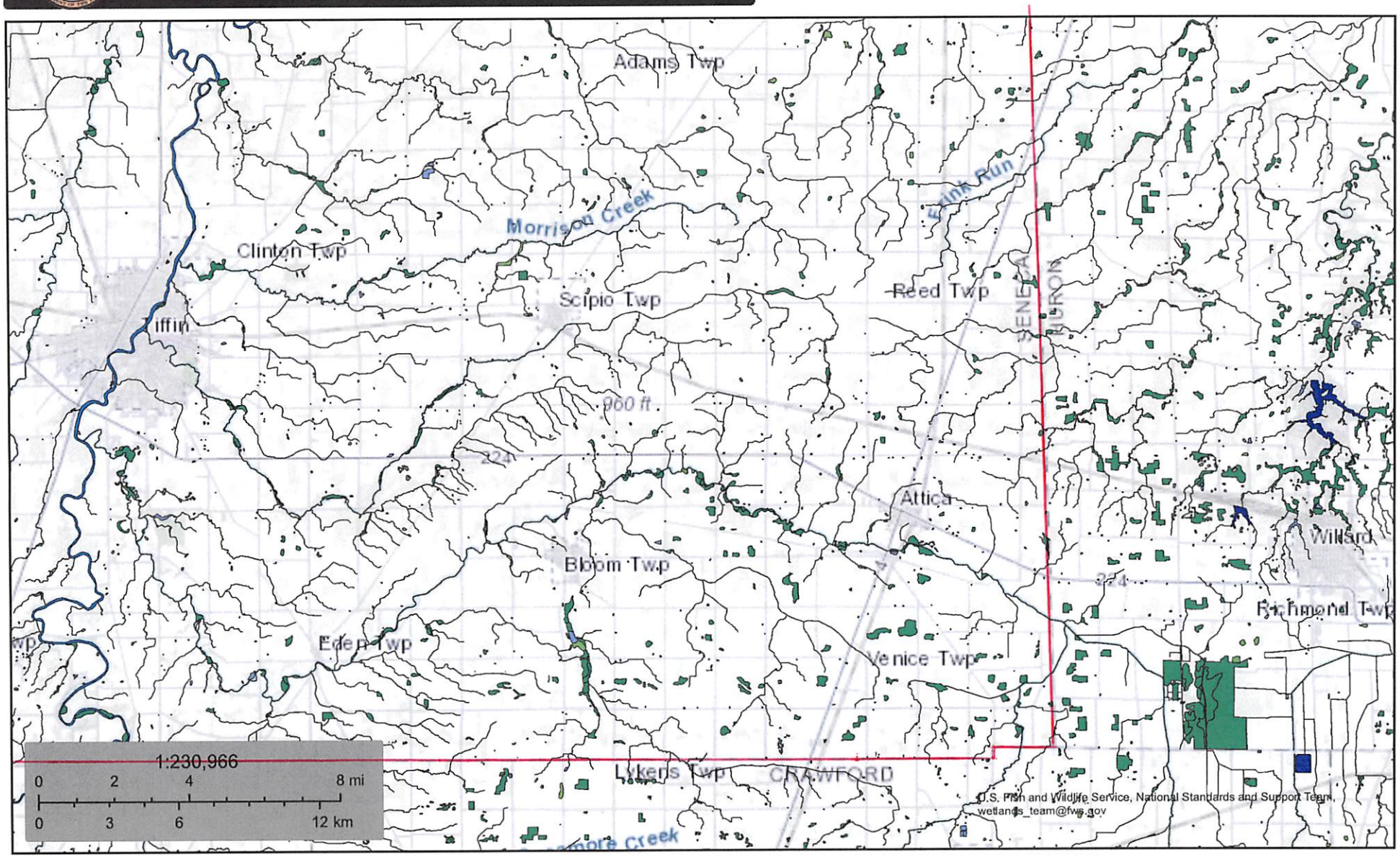

October 8, 2020

This map is for general reference only. The US Fish and Wildlife Service is not responsible for the accuracy or currentness of the base data shown on this map. All wetlands related data should be used in accordance with the layer metadata found on the Wetlands Mapper web site.

Wetlands

- Estuarine and Marine Deepwater
- Estuarine and Marine Wetland
- Freshwater Emergent Wetland
- Freshwater Forested/Shrub Wetland
- Freshwater Pond
- Lake
- Other
- Riverine

National Wetlands Inventory (NWI)
This page was produced by the NWI mapper

U.S. Fish and Wildlife Service

National Wetlands Inventory

Seneca County, OH - Northeast Corner

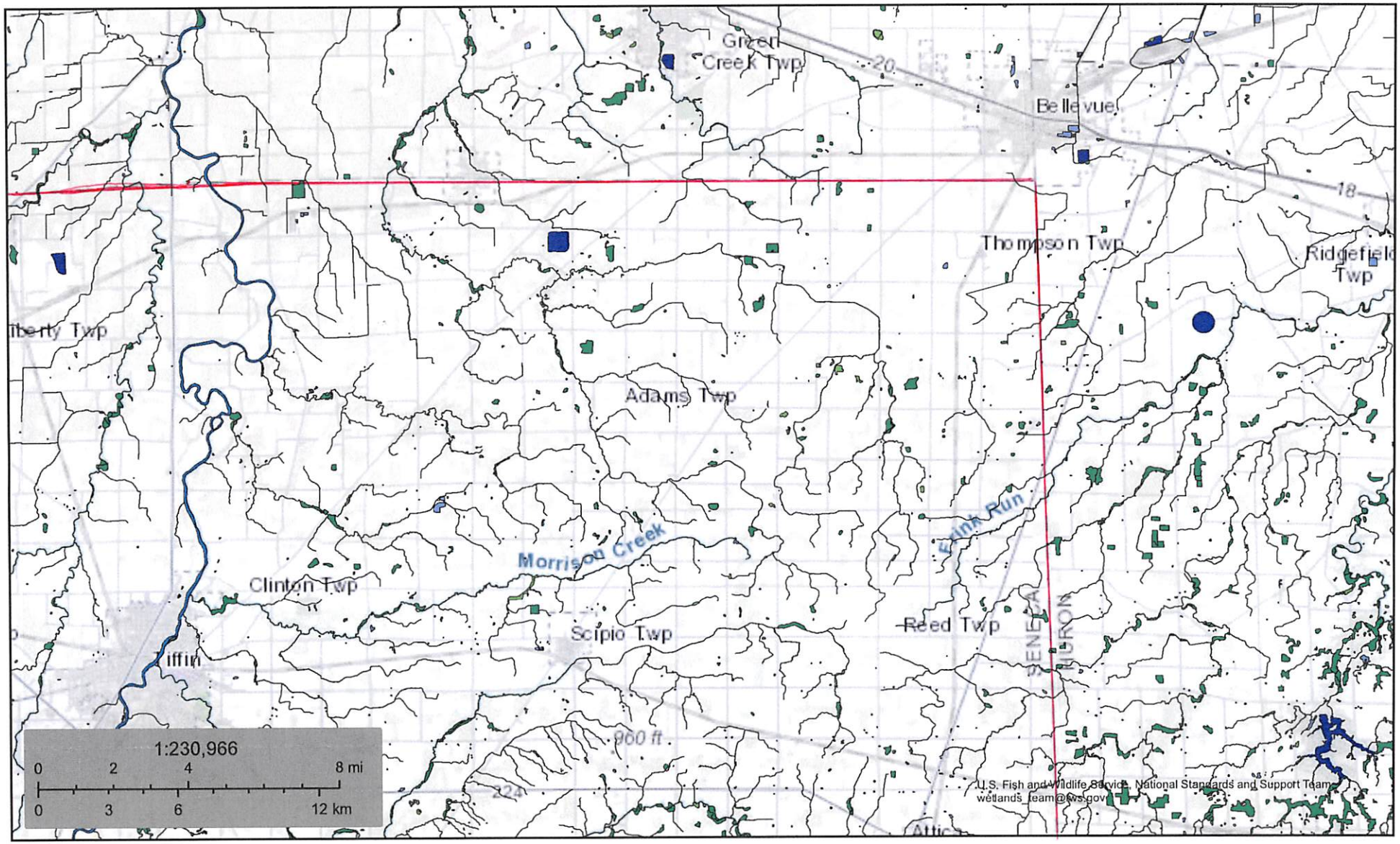

October 8, 2020

Wetlands

- Estuarine and Marine Deepwater
- Estuarine and Marine Wetland
- Freshwater Emergent Wetland
- Freshwater Forested/Shrub Wetland
- Freshwater Pond
- Lake
- Other
- Riverine

This map is for general reference only. The US Fish and Wildlife Service is not responsible for the accuracy or currentness of the base data shown on this map. All wetlands related data should be used in accordance with the layer metadata found on the Wetlands Mapper web site.

National Wetlands Inventory (NWI)
This page was produced by the NWI mapper

Drinking Water Source Protection Areas

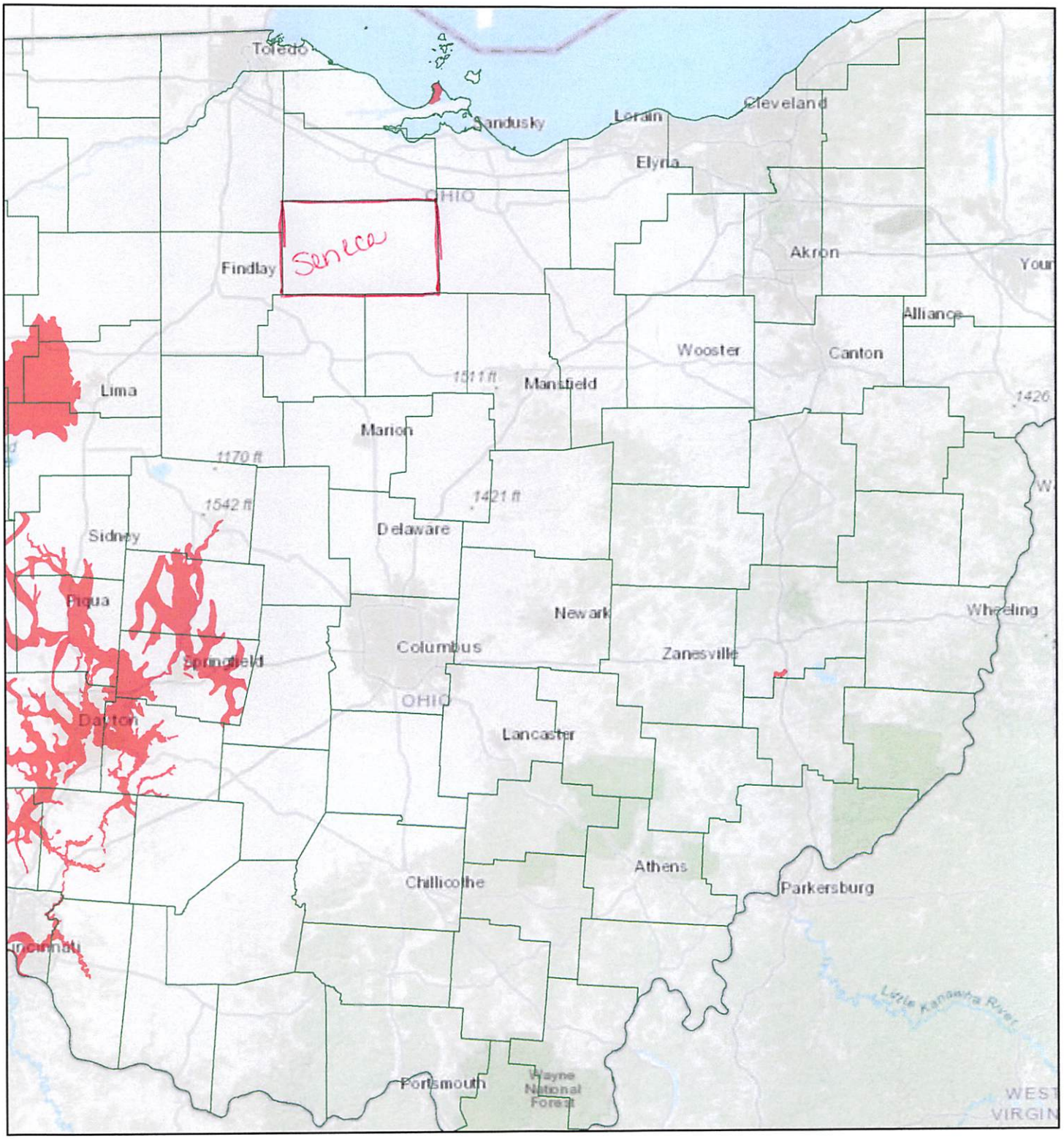

10/5/2020, 11:06:45 AM

1:2,311,162

0 15 30 60 mi

0 20 40 80 km

County Boundaries

Sole Source Aquifers

Sources: Esri, HERE, Garmin, Intermap, increment P Corp., GEBCO, USGS, FAO, NPS, NRCAN, GeoBase, IGN, Kadaster NL, Ordnance Survey, Esri Japan, METI, Esri China (Hong Kong), (c) OpenStreetMap contributors, and the GIS User Community

Ohio EPA
Division of Drinking and Ground Waters

Ohio Coastal Atlas Map Viewer

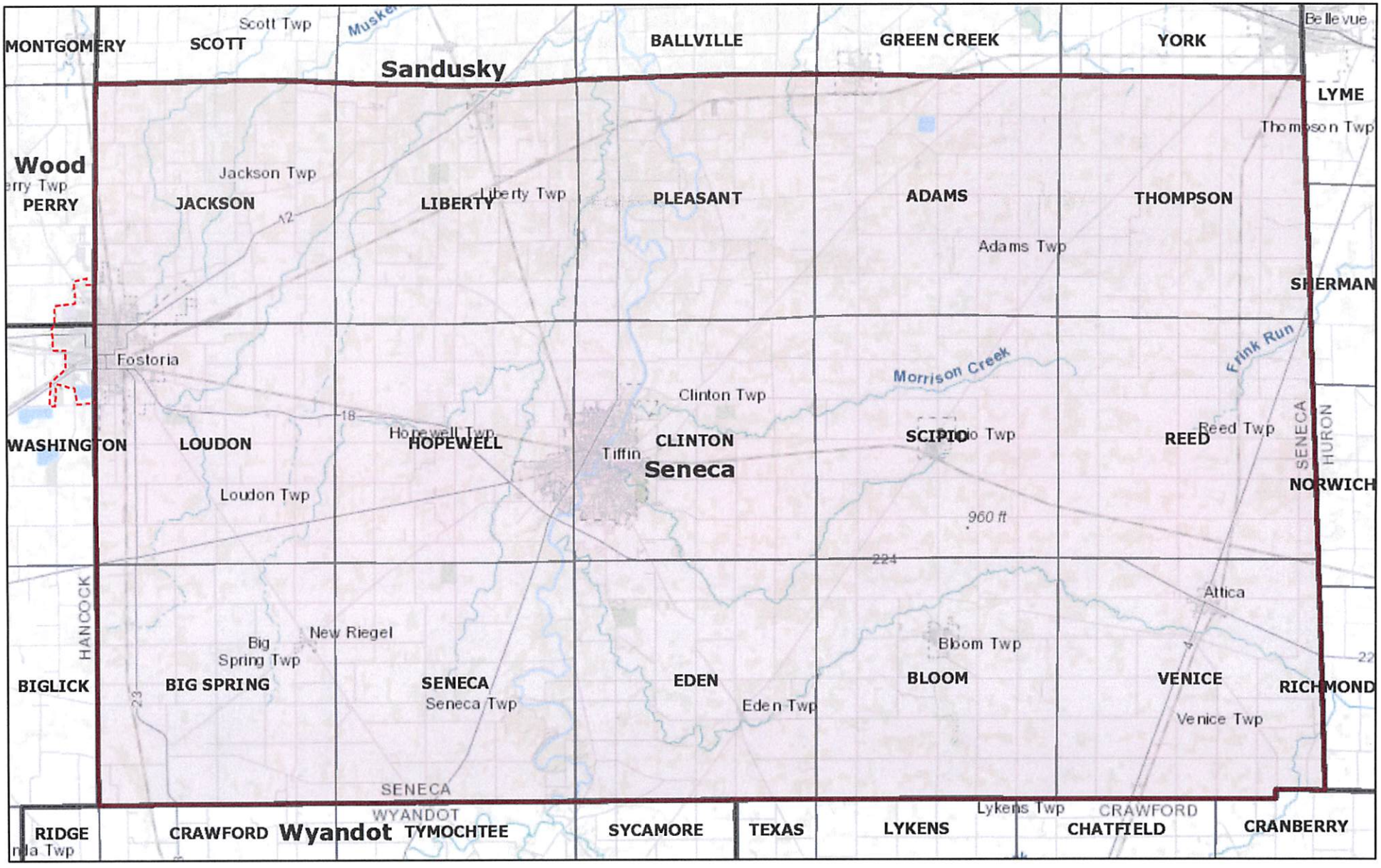

October 8, 2020

Coastal Management Area Boundary

1:288,895

0 2.5 5 10 mi

0 4 8 16 km

Sources: Esri, HERE, Garmin, Intermap, increment P Corp., GEBCO, USGS, FAO, NPS, NRCAN, GeoBase, IGN, Kadaster NL, Ordnance Survey, Esri

ODNR - Office of Coastal MGMT

JOHN H. CHAFEE COASTAL BARRIER RESOURCES SYSTEM

OHIO

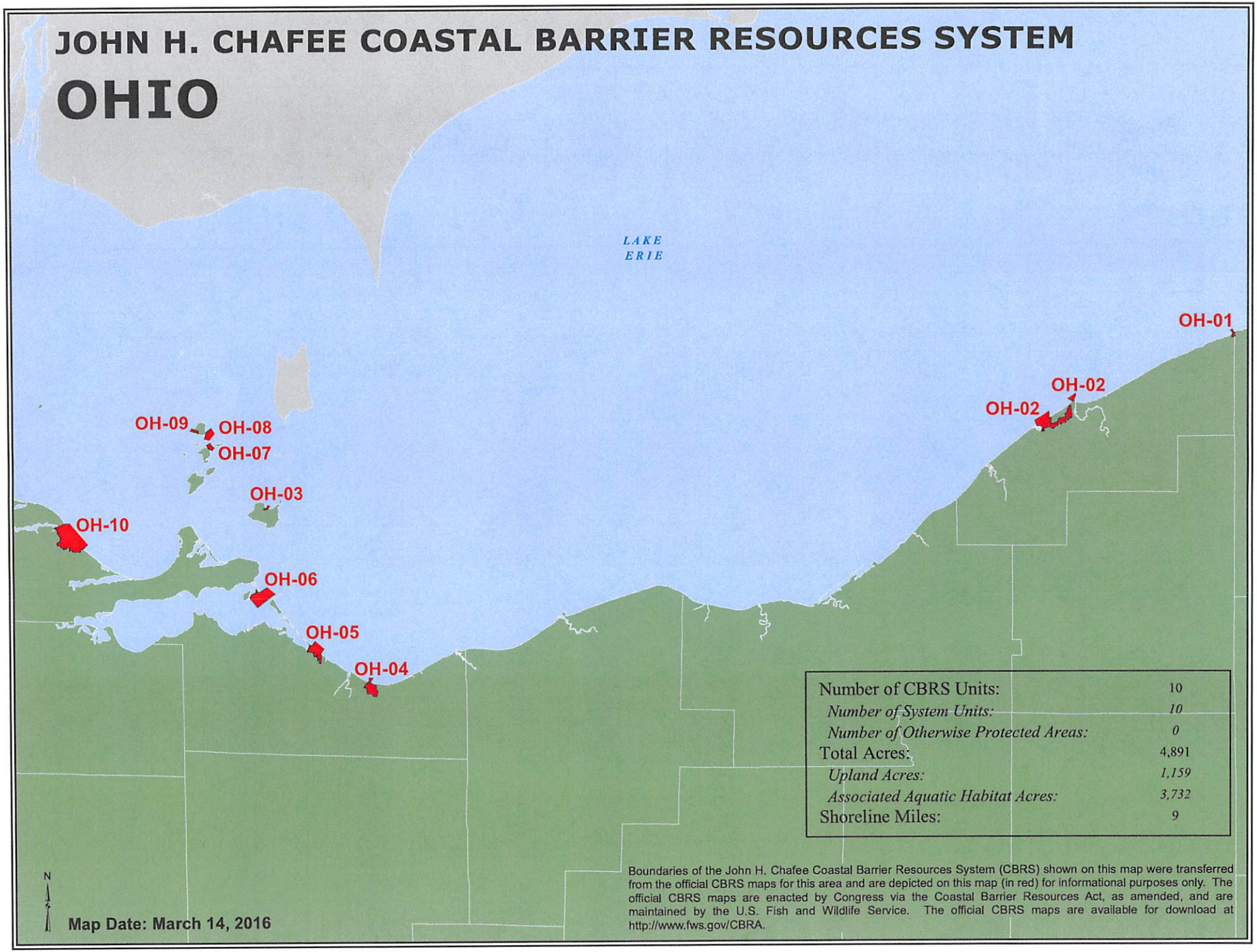

Number of CBRS Units:	10
Number of System Units:	*10*
Number of Otherwise Protected Areas:	*0*
Total Acres:	4,891
Upland Acres:	*1,159*
Associated Aquatic Habitat Acres:	*3,732*
Shoreline Miles:	9

Boundaries of the John H. Chafee Coastal Barrier Resources System (CBRS) shown on this map were transferred from the official CBRS maps for this area and are depicted on this map (in red) for informational purposes only. The official CBRS maps are enacted by Congress via the Coastal Barrier Resources Act, as amended, and are maintained by the U.S. Fish and Wildlife Service. The official CBRS maps are available for download at http://www.fws.gov/CBRA.

Map Date: March 14, 2016

Ohio

County Distribution of Federally-Listed Endangered, Threatened, and Proposed Species

Revised January 29, 2018

County	Species	Status	Habitat
Seneca	Indiana bat (*Myotis sodalis*)	Endangered	Hibernacula = Caves and mines; Maternity and foraging habitat = small stream corridors with well developed riparian woods; upland forests
	Northern long-eared bat *Myotis septentrionalis*	Threatened	Hibernates in caves and mines - swarming in surrounding wooded areas in autumn. During late spring and summer roosts and forages in upland forests.

OHIO'S SCENIC RIVERS PROGRAM

The mission of the Ohio Scenic Rivers Program is to work cooperatively with local governments, businesses, landowners, non-profit organizations and other state and federal agencies to protect the aquatic resources and terrestrial communities dependent on healthy riparian habitats. Ohio currently has 15 designated Wild, Scenic and/or Recreational rivers comprising 27 stream segments. More than 830 river miles are protected in the Ohio scenic river system. Three state-designated streams — the Little Miami River, Big and Little Darby Creeks, and Little Beaver Creek — are also designated as National Scenic Rivers.

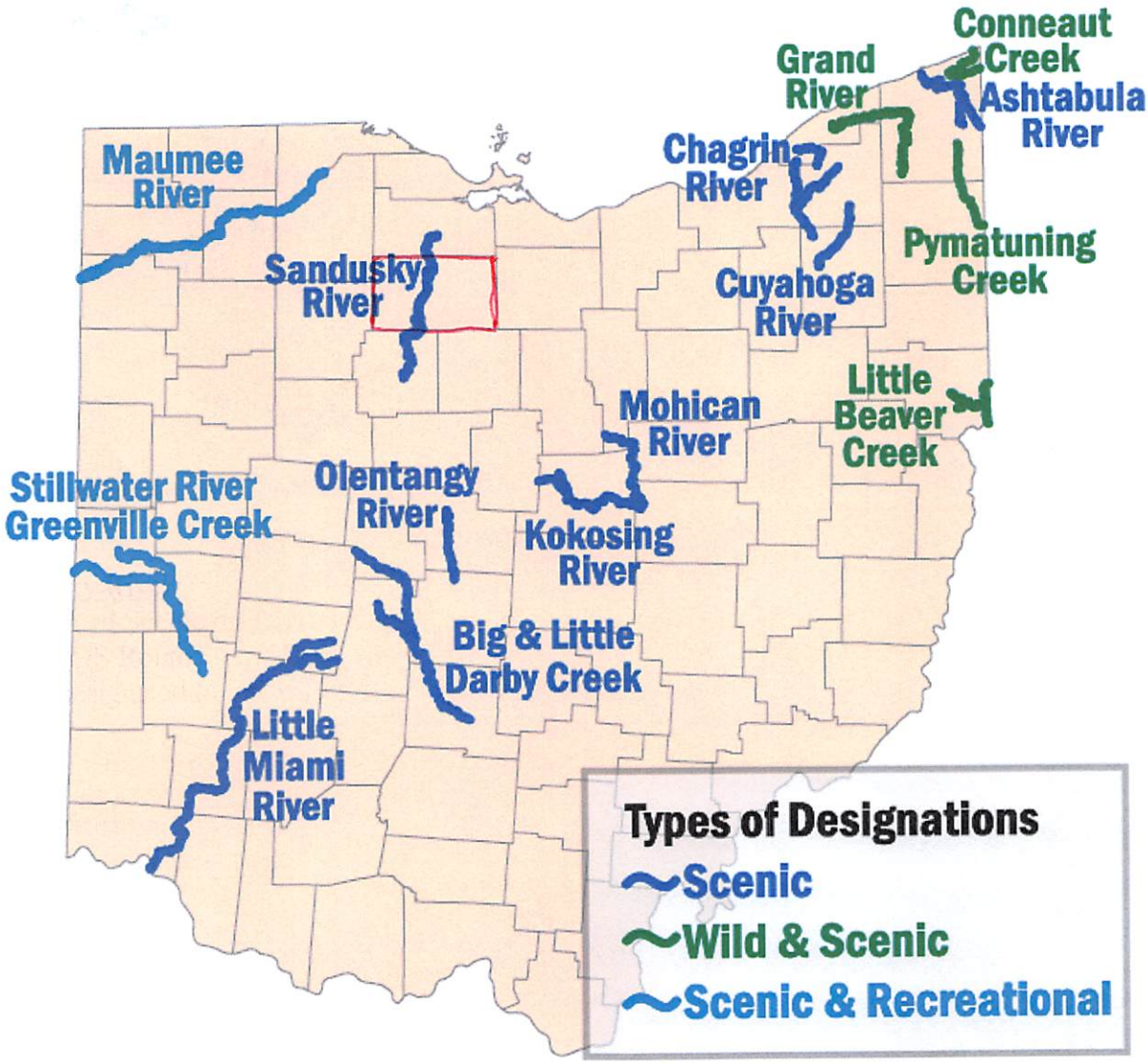

Sandusky River

Designated Scenic on January 5, 1970.

- US Route 30 in Upper Sandusky to Roger Young Memorial Park in Fremont.

Miles designated (approximate): 65

As a precautionary response to COVID-19, Ohio EPA is currently operating with most staff working remotely. If you are working with our staff on a current project and you know the name of the employee you are working with, email them at firstname.lastname@epa.ohio.gov or call them directly. The Agency website has contact information for every district, division, and office. In order to reach us, please contact Ohio EPA's main phone line at (614) 644-3020 or the main line for the division or office you are trying to reach.

After March 23, our district offices and Central Office will be temporarily closed and will have increasingly limited ability to receive deliveries, plans, etc. All entities are encouraged to submit plans, permit applications, etc., electronically where there are existing avenues to do so, such as the eBusiness Center (eBiz). Please refer to the list of available services on the main eBiz webpage. We encourage you to make use of all that apply, even if you have not used eBiz in the past. Plans under 25 MB can be emailed. For large plans over 25 MB, entities should work with the reviewer/division to upload via LiquidFiles. Directions for submitting docs via LiquidFiles is available on YouTube. We apologize for the inconvenience and thank you in advance for your understanding. If you wish to send hard copies of documents to any of Ohio EPA's district offices, the best method to ensure we receive these documents is to send them via U.S. Mail. Since all offices are closed, deliveries outside of U.S. Mail (FedEx, UPS) will likely be returned because the offices are closed and deliveries cannot be made.

To report a spill or environmental emergency, contact the spill hotline (800) 282-9378 or (614) 224-0946.

National Ambient Air Quality Standards (NAAQS) - Attainment Status

The Clean Air Act, which was last amended in 1990, requires the United States environmental protection agency (USEPA) to set National Ambient Air Quality Standards (40 CFR part 50) for pollutants considered harmful to public health and the environment. The Clean Air Act identifies two types of national ambient air quality standards. ***Primary standards*** provide public health protection, including protecting the health of "sensitive" populations such as asthmatics, children, and the elderly. ***Secondary standards*** provide public welfare protection, including protection against decreased visibility and damage to animals, crops, vegetation, and buildings.

The USEPA has set National Ambient Air Quality Standards for six principal pollutants, which are called "criteria" air pollutants. Periodically, the standards are reviewed and may be revised. The current standards are listed below. Units of measure for the standards are parts per million (ppm) by volume, parts per billion (ppb) by volume, and micrograms per cubic meter of air ($\mu g/m^3$).

Fact Sheets

- NAAQS and Nonattainment - What Businesses Need to Know
- NAAQS and Nonattainment - What Citizens Need to Know

Pollutant	Primary/Secondary Standards	Averaging Time	Level	Form	Ohio Attainment Status
Carbon monoxide	primary	Eight-hour	9 ppm	Not to be exceeded more than once per year	Full Attainment
		One-hour	35 ppm		Full Attainment
Lead(Pb)	primary and secondary	Rolling three-month Average	0.15 $\mu g/m^3$	Not to be exceeded	Full Attainment
Nitrogen dioxide	primary and secondary	One-year	53 ppb	Annual Mean	Full Attainment
	primary	One-hour	100 ppb	98th percentile of 1-hour daily maximum concentrations, averaged over 3 years	Full Attainment

QUICK LINKS

- AirOhio, Air Monitoring Data
- Air Monitoring Plan
- Current Air Quality Map
- Baseline Air Monitoring Hydraulic Fracturing
- Air Pollution Home Page

Particulate matter	PM_{10}	primary and secondary	24-hour	150 $\mu g/m^3$	Not to be exceeded more than once per year on average over 3 years	Full Attainment
	$PM_{2.5}$	primary	One-year	12.0 $\mu g/m^3$ (2012 Std.)	annual mean, averaged over 3 years	Full Attainment
		secondary	One-year	15.0 $\mu g/m^3$ (1997 Std.)	annual mean, averaged over 3 years	Full Attainment
		primary and secondary	24-hour	35 $\mu g/m^3$ (2006 Std.)	98th percentile, averaged over 3 years	Full Attainment
Ozone		primary and secondary	Eight-hour	0.070 ppm (2015 std)	Annual fourth-highest daily maximum 8-hour concentration, averaged over 3 years	Map
		primary and secondary	Eight-hour	0.075 ppm (2008 std)	Annual fourth-highest daily maximum 8-hour concentration, averaged over 3 years	Full Attainment
		primary and secondary	Eight-hour	0.08 ppm (1997 std)	Annual fourth-highest daily maximum 8-hour concentration, averaged over 3 years	Full Attainment
Sulfur dioxide		primary	One-hour	75 ppb	99th percentile of 1-hour daily maximum concentrations, averaged over 3 years	Map
		secondary	Three-hour	0.5 ppm	Not to be exceeded more than once per year	Full Attainment

Division of Air Pollution Control
Phone: (614) 644-2270 ~ Fax: (614) 644-3681 ~ Contact Us ~ Contact E-Check

Google Translate

Mailing Address: P.O. Box 1049, Columbus, OH 43216-1049
Street Address: 50 West Town Street, Suite 700, Columbus, OH 43215
Report a Spill, Release or Environmental Crime
(800) 282-9378 or (614) 224-0946

Division of Air Pollution Control
February 2018

Ohio Environmental Protection Agency

What Citizens Need to Know About National Ambient Air Quality Standards and Nonattainment

The federal Clean Air Act requires U.S. EPA to set national ambient air quality standards for pollutants considered harmful to public health and the environment. U.S. EPA has air quality standards for the following criteria pollutants: carbon monoxide, lead, nitrogen dioxide, particulate matter (PM10 and PM2.5), ozone and sulfur dioxide.

The pollutants of concern in Ohio are lead, nitrogen dioxide, fine particulate matter, ozone and sulfur dioxide. The Clean Air Act requires U.S. EPA to review air quality standards every five years to determine if they are still protective of human health and the environment.

When an area does not meet the standard, it is classified as being in "nonattainment." This classification impacts businesses that want to locate or expand an air pollution source in that area. Once an area has three years of data showing that it meets the standard, the State must petition U.S. EPA to reclassify it as being in attainment.

The Clean Air Act gives U.S. EPA up to 18 months to act on a redesignation request. The area is not officially redesignated until U.S. EPA provides an opportunity for public comment and publishes the final action in the Federal Register. Only then is the area relieved of all requirements for nonattainment areas, including the requirement for new or modified facilities to obtain emissions offsets.

Ohio EPA monitors the air and analyzes the data to determine compliance with air quality standards. As of February 2018, Ohio EPA has 219 air monitors at 121 monitoring sites that check levels of sulfur dioxide, lead, particulate matter, nitrogen dioxide, carbon monoxide and ozone.

Ohio EPA submits data and detailed plans to U.S. EPA to demonstrate compliance and the ability to maintain compliance.

Do Nonattainment Areas Affect Businesses?

If a facility potentially emits one of the criteria pollutants and wants to locate or expand in a nonattainment area, it needs to obtain emission offsets to ensure that air quality will continue to improve after it begins operations.

For every ton the company will emit, it must obtain more than one ton of emissions credits from a company that has reduced its emissions or is no longer operating. This rule is designed to ensure that a proposed large source of air emissions will not interfere with ongoing work to bring the area into attainment

The process allows for new economic growth in nonattainment areas while decreasing emissions over time.

Attainment Status

Ohio's attainment status can frequently change from attainment to nonattainment and vice versa as a result of U.S. EPA revising the air standards and promulgating new nonattainment areas and as a result of U.S. EPA redesignating nonattainment areas back to attainment after air quality meets the standards. Ohio's current attainment status for each of the standards can be found at ***epa.ohio.gov/dapc/general/naaqs.aspx***.

Contact

For more information, contact Jennifer Van Vlerah at ***Jennifer.VanVlerah@epa.ohio.gov*** or (614) 644-3696.

Farmland Classification—Seneca County, Ohio

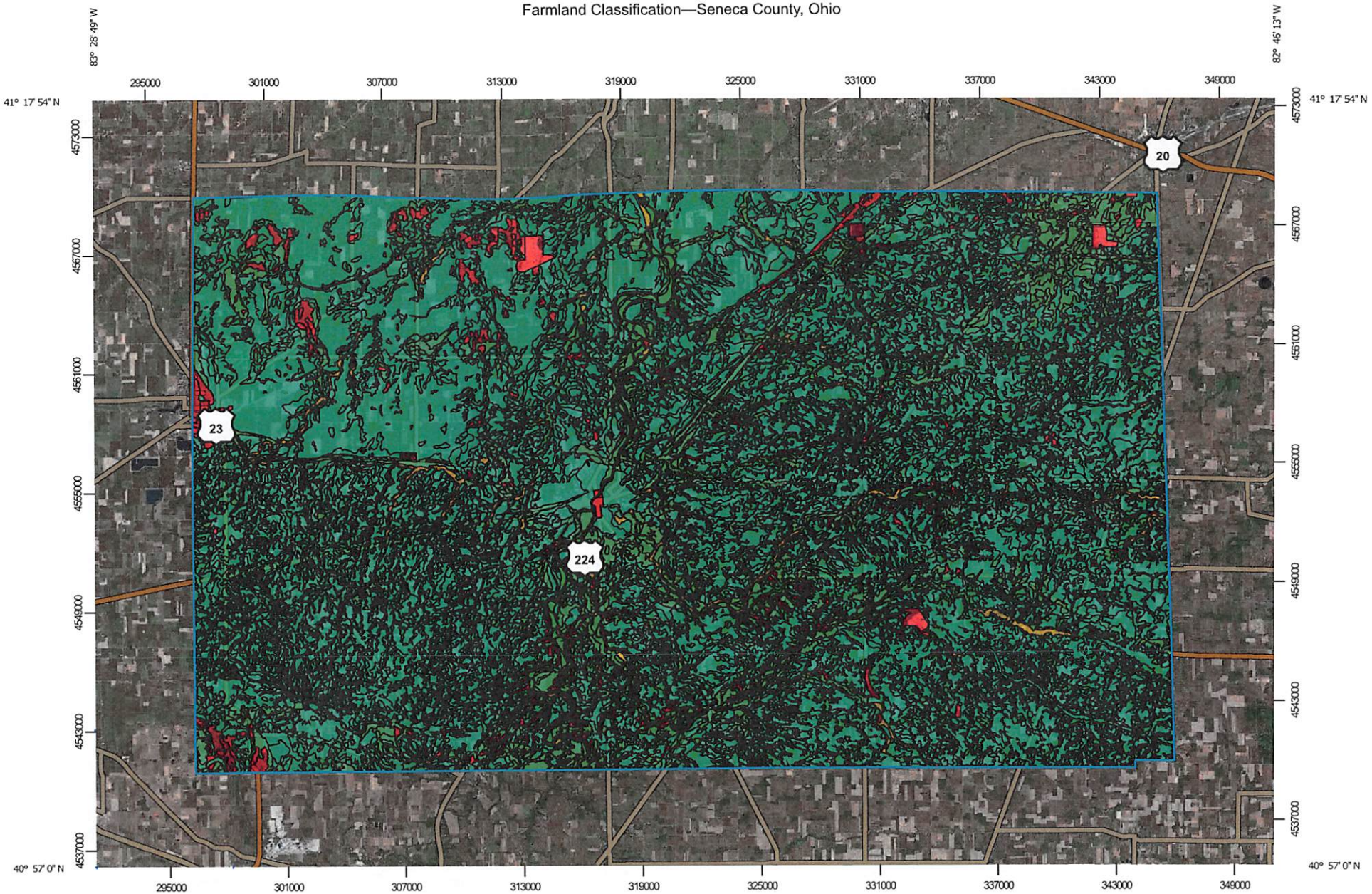

Map Scale: 1:273,000 if printed on A landscape (11" x 8.5") sheet.

N

Meters: 0 4000 8000 16000 24000

Feet: 0 10000 20000 40000 60000

Map projection: Web Mercator Corner coordinates: WGS84 Edge tics: UTM Zone 17N WGS84

MAP LEGEND

Area of Interest (AOI)

- Area of Interest (AOI)

Soils

Soil Rating Polygons

- Not prime farmland
- All areas are prime farmland
- Prime farmland if drained
- Prime farmland if protected from flooding or not frequently flooded during the growing season
- Prime farmland if irrigated
- Prime farmland if drained and either protected from flooding or not frequently flooded during the growing season
- Prime farmland if irrigated and drained
- Prime farmland if irrigated and either protected from flooding or not frequently flooded during the growing season
- Prime farmland if subsoiled, completely removing the root inhibiting soil layer
- Prime farmland if irrigated and the product of I (soil erodibility) x C (climate factor) does not exceed 60
- Prime farmland if irrigated and reclaimed of excess salts and sodium
- Farmland of statewide importance
- Farmland of statewide importance, if drained
- Farmland of statewide importance, if protected from flooding or not frequently flooded during the growing season
- Farmland of statewide importance, if irrigated
- Farmland of statewide importance, if drained and either protected from flooding or not frequently flooded during the growing season
- Farmland of statewide importance, if irrigated and drained
- Farmland of statewide importance, if irrigated and either protected from flooding or not frequently flooded during the growing season
- Farmland of statewide importance, if subsoiled, completely removing the root inhibiting soil layer
- Farmland of statewide importance, if irrigated and the product of I (soil erodibility) x C (climate factor) does not exceed 60
- Farmland of statewide importance, if irrigated and reclaimed of excess salts and sodium
- Farmland of statewide importance, if drained or either protected from flooding or not frequently flooded during the growing season
- Farmland of statewide importance, if warm enough, and either drained or either protected from flooding or not frequently flooded during the growing season
- Farmland of statewide importance, if warm enough
- Farmland of statewide importance, if thawed
- Farmland of local importance
- Farmland of local importance, if irrigated
- Farmland of unique importance
- Not rated or not available

Soil Rating Lines

- Not prime farmland
- All areas are prime farmland
- Prime farmland if drained
- Prime farmland if protected from flooding or not frequently flooded during the growing season
- Prime farmland if irrigated
- Prime farmland if drained and either protected from flooding or not frequently flooded during the growing season
- Prime farmland if irrigated and drained
- Prime farmland if irrigated and either protected from flooding or not frequently flooded during the growing season

- Prime farmland if subsoiled, completely removing the root inhibiting soil layer
- Prime farmland if irrigated and the product of I (soil erodibility) x C (climate factor) does not exceed 60
- Prime farmland if irrigated and reclaimed of excess salts and sodium
- Farmland of statewide importance
- Farmland of statewide importance, if drained
- Farmland of statewide importance, if protected from flooding or not frequently flooded during the growing season
- Farmland of statewide importance, if irrigated
- Farmland of statewide importance, if drained and either protected from flooding or not frequently flooded during the growing season
- Farmland of statewide importance, if irrigated and drained
- Farmland of statewide importance, if irrigated and either protected from flooding or not frequently flooded during the growing season
- Farmland of statewide importance, if subsoiled, completely removing the root inhibiting soil layer
- Farmland of statewide importance, if irrigated and the product of I (soil erodibility) x C (climate factor) does not exceed 60
- Farmland of statewide importance, if irrigated and reclaimed of excess salts and sodium
- Farmland of statewide importance, if drained or either protected from flooding or not frequently flooded during the growing season
- Farmland of statewide importance, if warm enough, and either drained or either protected from flooding or not frequently flooded during the growing season
- Farmland of statewide importance, if warm enough
- Farmland of statewide importance, if thawed
- Farmland of local importance
- Farmland of local importance, if irrigated
- Farmland of unique importance
- Not rated or not available

Soil Rating Points

- Not prime farmland
- All areas are prime farmland
- Prime farmland if drained
- Prime farmland if protected from flooding or not frequently flooded during the growing season
- Prime farmland if irrigated
- Prime farmland if drained and either protected from flooding or not frequently flooded during the growing season
- Prime farmland if irrigated and drained
- Prime farmland if irrigated and either protected from flooding or not frequently flooded during the growing season
- Prime farmland if subsoiled, completely removing the root inhibiting soil layer
- Prime farmland if irrigated and the product of I (soil erodibility) x C (climate factor) does not exceed 60
- Prime farmland if irrigated and reclaimed of excess salts and sodium
- Farmland of statewide importance
- Farmland of statewide importance, if drained
- Farmland of statewide importance, if protected from flooding or not frequently flooded during the growing season
- Farmland of statewide importance, if irrigated

- Farmland of statewide importance, if drained and either protected from flooding or not frequently flooded during the growing season
- Farmland of statewide importance, if irrigated and drained
- Farmland of statewide importance, if irrigated and either protected from flooding or not frequently flooded during the growing season
- Farmland of statewide importance, if subsoiled, completely removing the root inhibiting soil layer
- Farmland of statewide importance, if irrigated and the product of I (soil erodibility) x C (climate factor) does not exceed 60
- Farmland of statewide importance, if irrigated and reclaimed of excess salts and sodium
- Farmland of statewide importance, if drained or either protected from flooding or not frequently flooded during the growing season
- Farmland of statewide importance, if warm enough, and either drained or either protected from flooding or not frequently flooded during the growing season
- Farmland of statewide importance, if warm enough
- Farmland of statewide importance, if thawed
- Farmland of local importance
- Farmland of local importance, if irrigated
- Farmland of unique importance
- Not rated or not available

Water Features

- Streams and Canals

Transportation

- Rails
- Interstate Highways
- US Routes
- Major Roads
- Local Roads

Background

- Aerial Photography

The soil surveys that comprise your AOI were mapped at 1:15,800.

Please rely on the bar scale on each map sheet for map measurements.

Source of Map: Natural Resources Conservation Service
Web Soil Survey URL:
Coordinate System: Web Mercator (EPSG:3857)

Maps from the Web Soil Survey are based on the Web Mercator projection, which preserves direction and shape but distorts distance and area. A projection that preserves area, such as the Albers equal-area conic projection, should be used if more accurate calculations of distance or area are required.

This product is generated from the USDA-NRCS certified data as of the version date(s) listed below.

Soil Survey Area: Seneca County, Ohio
Survey Area Data: Version 19, Jun 11, 2020

Soil map units are labeled (as space allows) for map scales 1:50,000 or larger.

Date(s) aerial images were photographed: Jan 1, 1999—Dec 31, 2003

The orthophoto or other base map on which the soil lines were compiled and digitized probably differs from the background imagery displayed on these maps. As a result, some minor shifting of map unit boundaries may be evident.

Farmland Classification

Map unit symbol	Map unit name	Rating	Acres in AOI	Percent of AOI
AdA	Adrian muck, drained, 0 to 1 percent slopes	Not prime farmland	49.1	0.0%
BdB	Belmore loam, 2 to 6 percent slopes	All areas are prime farmland	2,080.5	0.6%
BfF2	Belmore-Morley complex, 18 to 50 percent slopes, eroded	Not prime farmland	908.1	0.3%
BgA	Bennington silt loam, 0 to 2 percent slopes	Prime farmland if drained	3.3	0.0%
BgB	Bennington silt loam, 2 to 6 percent slopes	Prime farmland if drained	1,827.4	0.5%
BgB2	Bennington silt loam, 2 to 6 percent slopes, eroded	Prime farmland if drained	1,292.1	0.4%
BhA	Bixler loamy fine sand, 0 to 2 percent slopes	Prime farmland if drained	2.6	0.0%
Ble1A1	Blount silt loam, end moraine, 0 to 2 percent slopes	Prime farmland if drained	27,584.0	7.8%
Ble1B1	Blount silt loam, end moraine, 2 to 4 percent slopes	Prime farmland if drained	25,469.6	7.2%
Blg1A1	Blount silt loam, ground moraine, 0 to 2 percent slopes	Prime farmland if drained	42,931.5	12.1%
Blg1B1	Blount silt loam, ground moraine, 2 to 4 percent slopes	Prime farmland if drained	26,901.8	7.6%
Bp	Bono silty clay, loamy substratum	Prime farmland if drained	1,382.4	0.4%
BrA	Blount-Houcktown complex, 0 to 3 percent slopes	Prime farmland if drained	15.0	0.0%
BsA	Blount-Urban land complex, 0 to 2 percent slopes	Not prime farmland	13.0	0.0%
BtA	Bogart loam, 0 to 2 percent slopes	All areas are prime farmland	9.3	0.0%
Ca	Carlisle muck, Central Ohio clayey till plain, 0 to 2 percent slopes	Not prime farmland	339.9	0.1%
Ch	Chagrin silt loam, occasionally flooded	All areas are prime farmland	5,466.4	1.5%

Map unit symbol	Map unit name	Rating	Acres in AOI	Percent of AOI
CnA	Channahon silt loam, 0 to 2 percent slopes	Not prime farmland	1,990.3	0.6%
CnB	Channahon silt loam, 2 to 6 percent slopes	Not prime farmland	1,015.2	0.3%
Co	Colwood silt loam	Prime farmland if drained	8,638.5	2.4%
Cp	Colwood fine sandy loam	Prime farmland if drained	375.6	0.1%
Crd1B2	Cardington silt loam, 2 to 6 percent slopes, eroded	All areas are prime farmland	3.8	0.0%
Crd1C2	Cardington silt loam, 6 to 12 percent slopes, eroded	Not prime farmland	0.8	0.0%
CvA	Cygnet loam, 0 to 2 percent slopes	All areas are prime farmland	5.1	0.0%
DeA	Del Rey silt loam, 0 to 2 percent slopes	Prime farmland if drained	1.6	0.0%
DmA	Digby loam, 1 to 4 percent slopes	Prime farmland if drained	9,502.1	2.7%
DnA	Digby loam, 0 to 3 percent slopes	Prime farmland if drained	70.7	0.0%
DpB	Dunbridge loamy fine sand, 1 to 4 percent slopes	All areas are prime farmland	10.7	0.0%
DrB	Dunbridge sandy loam, 1 to 4 percent slopes	All areas are prime farmland	38.3	0.0%
DsB	Dunbridge-Spinks, deep to limestone, loamy fine sands, 2 to 6 percent slopes	Not prime farmland	0.3	0.0%
FbA	Fitchville silt loam, 0 to 2 percent slopes	Prime farmland if drained	8.7	0.0%
FcA	Fitchville silt loam, 1 to 4 percent slopes	Prime farmland if drained	1,591.5	0.4%
GaA	Gallman loam, 0 to 2 percent slopes	All areas are prime farmland	1,312.4	0.4%
GaB	Gallman loam, 2 to 6 percent slopes	All areas are prime farmland	4,110.4	1.2%
Ge	Genesee silt loam, 0 to 2 percent slopes, occasionally flooded	All areas are prime farmland	157.3	0.0%
GfA	Gilford mucky loam, 0 to 1 percent slopes	Prime farmland if drained	59.5	0.0%
GhB	Glenford silt loam, 2 to 6 percent slopes	All areas are prime farmland	2.1	0.0%
GmA	Glynwood loam, limestone substratum, 0 to 2 percent slopes	All areas are prime farmland	31.8	0.0%

Map unit symbol	Map unit name	Rating	Acres in AOI	Percent of AOI
GwA	Glynwood silt loam, 0 to 2 percent slopes	All areas are prime farmland	2,121.1	0.6%
Gwd5C2	Glynwood clay loam, 6 to 12 percent slopes, eroded	Not prime farmland	2,076.8	0.6%
Gwe1B1	Glynwood silt loam, end moraine, 2 to 6 percent slopes	All areas are prime farmland	2,170.8	0.6%
Gwe5B2	Glynwood clay loam, end moraine, 2 to 6 percent slopes, eroded	All areas are prime farmland	4,878.1	1.4%
Gwg1B1	Glynwood silt loam, ground moraine, 2 to 6 percent slopes	All areas are prime farmland	4,025.0	1.1%
Gwg5B2	Glynwood clay loam, ground moraine, 2 to 6 percent slopes, eroded	All areas are prime farmland	2,051.9	0.6%
Gwg5C2	Glynwood clay loam, ground moraine, 6 to 12 percent slopes, eroded	Not prime farmland	770.1	0.2%
HaA	Haney loam, 0 to 2 percent slopes	All areas are prime farmland	1,623.8	0.5%
HaB	Haney loam, 2 to 6 percent slopes	All areas are prime farmland	2,262.3	0.6%
HaC2	Haney loam, 6 to 12 percent slopes, eroded	Not prime farmland	298.7	0.1%
HbB	Haskins sandy loam, 1 to 4 percent slopes	Prime farmland if drained	175.5	0.0%
HcA	Hoytville silty clay loam, 0 to 1 percent slopes	Prime farmland if drained	34,500.0	9.7%
HkA	Haskins loam, 0 to 2 percent slopes	Prime farmland if drained	5,456.2	1.5%
HkB	Haskins loam, 2 to 6 percent slopes	Prime farmland if drained	4,890.8	1.4%
HmB	Haskins-Seward complex, 2 to 6 percent slopes	Prime farmland if drained	583.8	0.2%
HnB	Houcktown loam, 2 to 6 percent slopes	All areas are prime farmland	11.1	0.0%
HoA	Hoytville clay loam, 0 to 1 percent slopes	Prime farmland if drained	3,782.3	1.1%
HyA	Hoytville-Urban land complex, 0 to 1 percent slopes	Not prime farmland	10.7	0.0%
JtA	Jimtown loam, 0 to 3 percent slopes	Prime farmland if drained	5.5	0.0%

Map unit symbol	Map unit name	Rating	Acres in AOI	Percent of AOI
KbA	Kibbie fine sandy loam, 0 to 2 percent slopes	Prime farmland if drained	10,100.2	2.9%
KcA	Kibbie-Blount complex, 0 to 2 percent slopes	Prime farmland if drained	33.5	0.0%
Le	Lenawee silty clay loam	Prime farmland if drained	5,769.5	1.6%
Lw	Linwood muck	Not prime farmland	325.6	0.1%
LzB	Lykens-Milton silt loams, 2 to 6 percent slopes	All areas are prime farmland	29.0	0.0%
MbA	Mermill loam, 0 to 1 percent slopes	Prime farmland if drained	92.9	0.0%
MdA	Mermill-Urban land complex, 0 to 1 percent slopes	Not prime farmland	162.3	0.0%
Me	Mermill loam	Prime farmland if drained	1,383.6	0.4%
Mf	Millgrove loam	Prime farmland if drained	1,632.0	0.5%
Mg	Millgrove silt loam	Prime farmland if drained	30.9	0.0%
Mh	Milford silty clay loam, 0 to 2 percent slopes	Prime farmland if drained	5.0	0.0%
MkA	Millsdale silty clay loam, 0 to 1 percent slopes	Prime farmland if drained	51.0	0.0%
MlA	Milton loam, 0 to 2 percent slopes	All areas are prime farmland	81.4	0.0%
Mm	Millsdale silty clay loam	Prime farmland if drained	2,197.1	0.6%
MnA	Milton silt loam, 0 to 2 percent slopes	All areas are prime farmland	2,690.1	0.8%
MnB	Milton silt loam, 2 to 6 percent slopes	All areas are prime farmland	2,244.0	0.6%
MoA	Milton variant loam, 0 to 2 percent slopes	All areas are prime farmland	697.4	0.2%
MoB	Milton variant loam, 2 to 6 percent slopes	All areas are prime farmland	657.6	0.2%
MpA	Morley loam, limestone substratum, 0 to 2 percent slopes	All areas are prime farmland	155.5	0.0%
MrD2	Morley silt loam, 12 to 18 percent slopes, eroded	Not prime farmland	536.4	0.2%
MrF2	Morley silt loam, 18 to 50 percent slopes, eroded	Not prime farmland	972.4	0.3%
MsB	Morley, limestone substratum-Milton complex, 2 to 6 percent slopes	All areas are prime farmland	44.6	0.0%

Map unit symbol	Map unit name	Rating	Acres in AOI	Percent of AOI
NaA	Nappanee loam, 0 to 2 percent slopes	Prime farmland if drained	36.5	0.0%
NoA	Nappanee silt loam, 0 to 3 percent slopes	Prime farmland if drained	290.3	0.1%
NpA	Nappanee silt loam, 0 to 2 percent slopes	Prime farmland if drained	9,951.4	2.8%
NpB	Nappanee silt loam, 2 to 6 percent slopes	Prime farmland if drained	1,413.6	0.4%
NrA	Nappanee silty clay loam, 0 to 2 percent slopes	Prime farmland if drained	0.7	0.0%
NsA	Nappanee-Urban land complex, 0 to 2 percent slopes	Not prime farmland	251.8	0.1%
OnC2	Oshtemo fine sandy loam, 6 to 18 percent slopes, eroded	Not prime farmland	3.3	0.0%
OnE	Oshtemo fine sandy loam, 18 to 35 percent slopes	Not prime farmland	14.9	0.0%
OpB	Oshtemo sandy loam, 2 to 6 percent slopes	All areas are prime farmland	407.0	0.1%
Pa	Pandora silt loam	Prime farmland if drained	26,378.1	7.5%
Pb	Pandora silty clay loam	Prime farmland if drained	388.1	0.1%
Pm	Pewamo silty clay loam, 0 to 1 percent slopes	Prime farmland if drained	2,158.6	0.6%
PoA	Pewamo-Urban land complex, 0 to 2 percent slopes	Not prime farmland	409.3	0.1%
Pt	Pits, quarries	Not prime farmland	1,109.0	0.3%
RaA	Randolph loam, 0 to 2 percent slopes	Prime farmland if drained	31.1	0.0%
RbA	Randolph silt loam, 0 to 2 percent slopes	Prime farmland if drained	3,330.5	0.9%
RmB	Rawson loam, 2 to 6 percent slopes	All areas are prime farmland	2,262.8	0.6%
RnB	Rimer loamy fine sand, 1 to 4 percent slopes	Prime farmland if drained	6.9	0.0%
RoA	Rimer loamy sand, 0 to 2 percent slopes	Prime farmland if drained	449.7	0.1%
RpB	Ritchey silt loam, 1 to 6 percent slopes	Not prime farmland	182.9	0.1%
RsB	Ritchey loam, 2 to 6 percent slopes	Not prime farmland	8.0	0.0%
Ru	Ross silt loam, occasionally flooded	All areas are prime farmland	1,079.5	0.3%

Map unit symbol	Map unit name	Rating	Acres in AOI	Percent of AOI
Rw	Rossburg silt loam, occasionally flooded	All areas are prime farmland	89.9	0.0%
Sb	Sebring silt loam	Prime farmland if drained	362.9	0.1%
SdA	Seward loamy fine sand, 0 to 2 percent slopes	All areas are prime farmland	675.1	0.2%
SdB	Seward loamy fine sand, 2 to 6 percent slopes	All areas are prime farmland	455.1	0.1%
SeB	Shawtown loam, 2 to 6 percent slopes	All areas are prime farmland	34.2	0.0%
Sg	Shoals silt loam, 0 to 2 percent slopes, occasionally flooded	Prime farmland if drained	154.7	0.0%
Sh	Shoals silt loam, 0 to 2 percent slopes, frequently flooded	Prime farmland if drained and either protected from flooding or not frequently flooded during the growing season	5,836.1	1.6%
SkA	Sloan silt loam, 0 to 1 percent slopes, frequently flooded	Prime farmland if drained and either protected from flooding or not frequently flooded during the growing season	8.6	0.0%
SoB	Spinks fine sand, 2 to 6 percent slopes	Not prime farmland	158.5	0.0%
SpB	Spinks loamy sand, 2 to 6 percent slopes	Not prime farmland	732.7	0.2%
TrA	Tiro silt loam, 0 to 2 percent slopes	Prime farmland if drained	19,896.3	5.6%
TrB	Tiro silt loam, 2 to 6 percent slopes	Prime farmland if drained	6,965.3	2.0%
Ua	Udorthents, loamy	Not prime farmland	176.4	0.0%
Ur	Urban land	Not prime farmland	253.1	0.1%
W	Water	Not prime farmland	1,117.8	0.3%
Totals for Area of Interest			**353,870.4**	**100.0%**

Description

Farmland classification identifies map units as prime farmland, farmland of statewide importance, farmland of local importance, or unique farmland. It identifies the location and extent of the soils that are best suited to food, feed, fiber, forage, and oilseed crops. NRCS policy and procedures on prime and unique farmlands are published in the "Federal Register," Vol. 43, No. 21, January 31, 1978.

Rating Options

Aggregation Method: No Aggregation Necessary

Aggregation is the process by which a set of component attribute values is reduced to a single value that represents the map unit as a whole.

A map unit is typically composed of one or more "components". A component is either some type of soil or some nonsoil entity, e.g., rock outcrop. For the attribute being aggregated, the first step of the aggregation process is to derive one attribute value for each of a map unit's components. From this set of component attributes, the next step of the aggregation process derives a single value that represents the map unit as a whole. Once a single value for each map unit is derived, a thematic map for soil map units can be rendered. Aggregation must be done because, on any soil map, map units are delineated but components are not.

For each of a map unit's components, a corresponding percent composition is recorded. A percent composition of 60 indicates that the corresponding component typically makes up approximately 60% of the map unit. Percent composition is a critical factor in some, but not all, aggregation methods.

The majority of soil attributes are associated with a component of a map unit, and such an attribute has to be aggregated to the map unit level before a thematic map can be rendered. Map units, however, also have their own attributes. An attribute of a map unit does not have to be aggregated in order to render a corresponding thematic map. Therefore, the "aggregation method" for any attribute of a map unit is referred to as "No Aggregation Necessary".

Tie-break Rule: Lower

The tie-break rule indicates which value should be selected from a set of multiple candidate values, or which value should be selected in the event of a percent composition tie.

Airports and Heliports

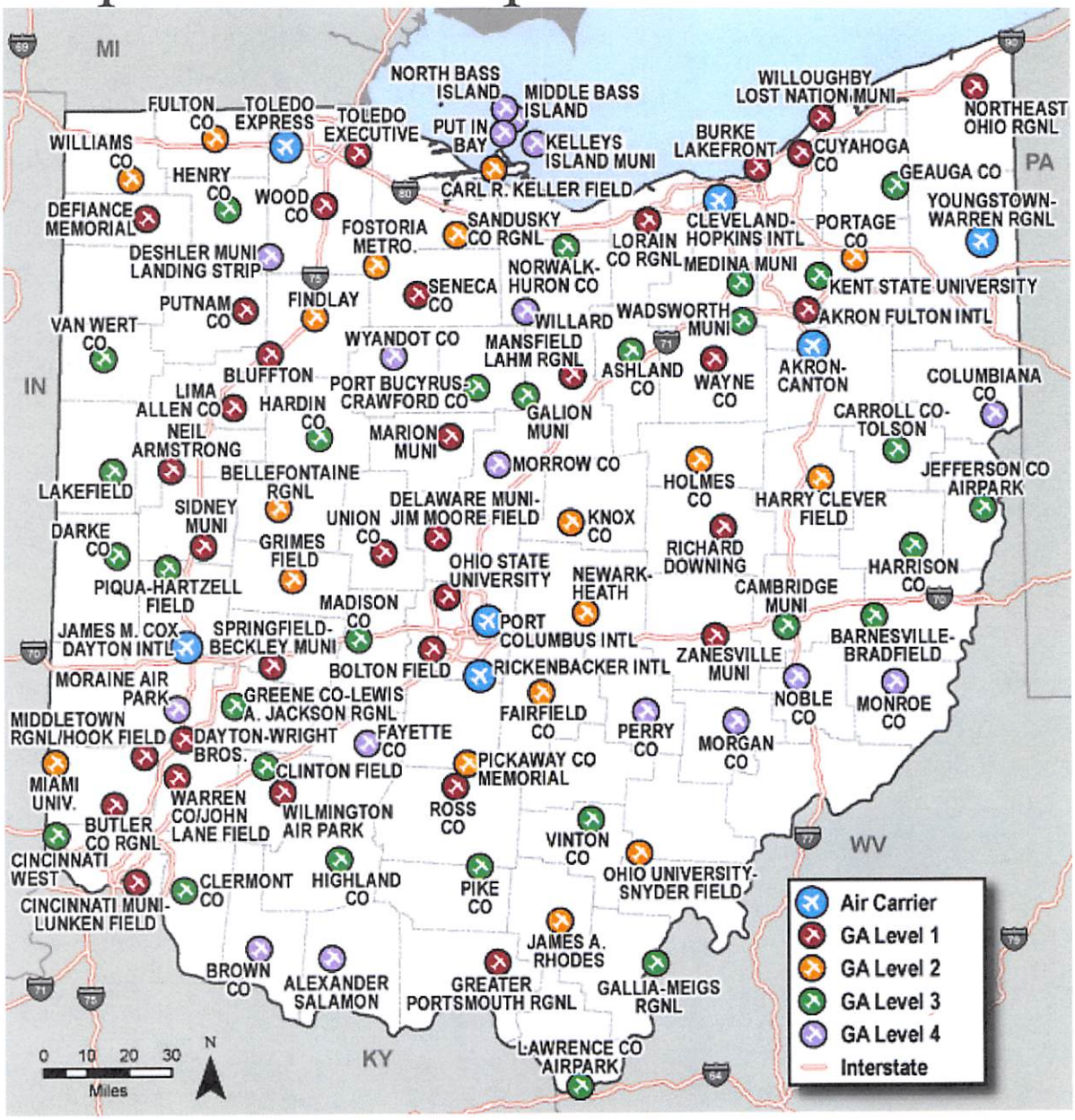

U.S. DEPARTMENT OF TRANSPORTATION
FEDERAL AVIATION ADMINISTRATION

AIRPORT MASTER RECORD

PRINT DATE: 10/09/2020
AFD EFF 10/08/2020
FORM APPROVED OMB 2120-0015

> 1 ASSOC CITY: TIFFIN
> 2 AIRPORT NAME: SENECA COUNTY
3 CBD TO AIRPORT (NM): 2 SW
4 STATE: OH
LOC ID: 16G
FAA SITE NR: 18565.*A
5 COUNTY: SENECA, OH
6 REGION/ADO: AGL /DET
7 SECT AERO CHT: DETROIT

GENERAL

10 OWNERSHIP: PUBLIC
> 11 OWNER: SENECA COUNTY COMSN
> 12 ADDRESS: 81 JEFFERSON ST
TIFFIN, OH 44883
> 13 PHONE NR: 419-447-4550
> 14 MANAGER: BRAD NEWMAN
> 15 ADDRESS: 1778 W. ST. RT 224
TIFFIN, OH 44883
> 16 PHONE NR: 419-447-4263
> 17 ATTENDANCE SCHEDULE:

MONTHS	DAYS	HOURS
ALL	ALL	0800-DUSK

SERVICES

> 70 FUEL: 100LL A
> 71 AIRFRAME RPRS: MAJOR
> 72 PWR PLANT RPRS: MAJOR
> 73 BOTTLE OXYGEN: HIGH
> 74 BULK OXYGEN: HIGH/LOW
75 TSNT STORAGE: HGR TIE
76 OTHER SERVICES: CHTR,INSTR,RNTL, SALES

BASED AIRCRAFT

90 SINGLE ENG:	25
91 MULTI ENG:	10
92 JET:	1
93 HELICOPTERS:	0
TOTAL:	36
94 GLIDERS:	0
95 MILITARY:	0
96 ULTRA-LIGHT:	0

18 AIRPORT USE: PUBLIC
19 ARPT LAT: 41-5-38.6N ESTIMATED
20 ARPT LONG: 83-12-45W
21 ARPT ELEV: 785.9 SURVEYED
22 ACREAGE: 132
> 23 RIGHT TRAFFIC: NO
> 24 NON-COMM LANDING: NO
25 NPIAS/FED AGREEMENTS: N
> 26 FAR 139 INDEX: /

FACILITIES

> 80 ARPT BCN: CG
> 81 ARPT LGT SKED: SEE RMK
BCN LGT SKED: SS-SR
> 82 UNICOM: 123.000
> 83 WIND INDICATOR: YES-L
84 SEGMENTED CIRCLE: YES
85 CONTROL TWR: NO
86 FSS: CLEVELAND
87 FSS ON ARPT: NO
88 FSS PHONE NR:
89 TOLL FREE NR: 1-800-WX-BRIEF

OPERATIONS

100 AIR CARRIER:	0
102 AIR TAXI:	5,000
103 G A LOCAL:	41,000
104 G A ITNRNT:	14,000
105 MILITARY:	165
TOTAL:	60,165

OPERATIONS FOR 12 MONTHS ENDING 10/04/2018

RUNWAY DATA

> 30 RUNWAY IDENT:	06/24
> 31 LENGTH:	4,000
> 32 WIDTH:	75
> 33 SURF TYPE-COND:	ASPH-G
> 34 SURF TREATMENT:	
35 GROSS WT: S	
36 (IN THSDS) D	
37 2D	
38 2D/2DS	
> 39 PCN:	////

LIGHTING/APCH AIDS

> 40 EDGE INTENSITY:	MED
> 42 RWY MARK TYPE-COND:	NPI- G / NPI- G
> 43 VGSI:	P4L / P4L
44 THR CROSSING HGT:	38 / 38
45 VISUAL GLIDE ANGLE:	3.00 / 3.00
> 46 CNTRLN-TDZ:	N - N / N - N
> 47 RVR-RVV:	- N / - N
> 48 REIL:	Y / Y
> 49 APCH LIGHTS:	/

OBSTRUCTION DATA

50 FAR 77 CATEGORY:	A(NP) / A(NP)
> 51 DISPLACED THR:	/
> 52 CTLG OBSTN:	TREES / TREES
> 53 OBSTN MARKED/LGTD:	/
> 54 HGT ABOVE RWY END:	67 / 61
> 55 DIST FROM RWY END:	2,642 / 598
> 56 CNTRLN OFFSET:	0B / 298L
57 OBSTN CLNC SLOPE:	36:1 / 6:1
58 CLOSE-IN OBSTN:	N / Y

DECLARED DISTANCES

> 60 TAKE OFF RUN AVBL (TORA):	/
> 61 TAKE OFF DIST AVBL (TODA):	/
> 62 ACLT STOP DIST AVBL (ASDA):	/
> 63 LNDG DIST AVBL (LDA):	/

(>) ARPT MGR PLEASE ADVISE FSS IN ITEM 86 WHEN CHANGES OCCUR TO ITEMS PRECEDED BY >

> 110 REMARKS:

A 043 RWY 06 PAPI UNUSBL BYD 5 DEG L OF CNTRLN.
A 043 RWY 24 UNUSBL BYD 4 DEG LEFT OF CRS & 8 DEG RIGHT OF CRS.
A 058 RWY 24 5.5 FT ELEC BOX 100 FT FROM THLD 195 FT LEFT.
A 070 FUEL AVBL 24 HRS WITH CREDIT CARD.
A 076 PROP SHOP ON FIELD.
A 081 ACTVT MIRL RY 06/24; REIL & PAPI RYS O6 & 24 - CTAF.
A 110-003 CREW CAR AND RENTAL CARS AVBL ON THE FLD.

111 INSPECTOR: (C) 112 LAST INSP: 10/04/2018 113 LAST INFO REQ:

Paperwork Reduction Act Statement

A federal agency may not conduct or sponsor, and a person is not required to respond to, nor shall a person be subject to a penalty for failure to comply with a collection of information subject to the requirements of the Paperwork Reduction Act unless that collection of information displays a currently valid OMB Control Number. The OMB Control Number for this information collection is 2120-0015. Public reporting for this collection of information is estimated to be approximately 60 minutes per response, including the time for reviewing instructions, searching existing data sources, gathering and maintaining the data needed, completing and reviewing the collection of information. All responses to this collection of information are mandatory per 49 USC 329(b) and U.S. Code Title 49 Section 47130. The data is critical to aviation safety and will be published in flight information handbooks and charts for pilot use. The data is also necessary for airspace studies conducted under 49 USC 329(b). The data is public in nature and is the agency's source for the information used in aeronautical charts and flight information publications. Send comments regarding this burden estimate or any other aspect of this collection of information, including suggestions for reducing this burden to: Information Collection Clearance Officer, Federal Aviation Administration, 10101 Hillwood Parkway, Fort Worth, TX 76177-1524.

OMB CONTROL NUMBER: 2120-0015
EXPIRATION DATE: 4/30/2023

U.S. DEPARTMENT OF TRANSPORTATION
FEDERAL AVIATION ADMINISTRATION

AIRPORT MASTER RECORD

PRINT DATE: 10/09/2020
AFD EFF 10/08/2020
FORM APPROVED OMB 2120-0015

> 1 ASSOC CITY: TIFFIN
> 2 AIRPORT NAME: SENECA COUNTY
3 CBD TO AIRPORT (NM): 2 SW
4 STATE: OH
6 REGION/ADO: AGL /DET
LOC ID: 16G
5 COUNTY: SENECA, OH
7 SECT AERO CHT: DETROIT
FAA SITE NR: 18565.*A

GENERAL

10 OWNERSHIP: PUBLIC
> 11 OWNER: SENECA COUNTY COMSN
> 12 ADDRESS: 81 JEFFERSON ST
TIFFIN, OH 44883
> 13 PHONE NR: 419-447-4550
> 14 MANAGER: BRAD NEWMAN
> 15 ADDRESS: 1778 W. ST. RT 224
TIFFIN, OH 44883
> 16 PHONE NR: 419-447-4263
> 17 ATTENDANCE SCHEDULE:

MONTHS	DAYS	HOURS
ALL	ALL	0800-DUSK

18 AIRPORT USE: PUBLIC
19 ARPT LAT: 41-5-38.6N ESTIMATED
20 ARPT LONG: 83-12-45W
21 ARPT ELEV: 785.9 SURVEYED
22 ACREAGE: 132
> 23 RIGHT TRAFFIC: NO
> 24 NON-COMM LANDING: NO
25 NPIAS/FED AGREEMENTS: N
> 26 FAR 139 INDEX: /

SERVICES

> 70 FUEL: 100LL A
> 71 AIRFRAME RPRS: MAJOR
> 72 PWR PLANT RPRS: MAJOR
> 73 BOTTLE OXYGEN: HIGH
> 74 BULK OXYGEN: HIGH/LOW
75 TSNT STORAGE: HGR TIE
76 OTHER SERVICES: CHTR,INSTR,RNTL, SALES

BASED AIRCRAFT

90 SINGLE ENG:	25
91 MULTI ENG:	10
92 JET:	1
93 HELICOPTERS:	0
TOTAL:	36
94 GLIDERS:	0
95 MILITARY:	0
96 ULTRA-LIGHT:	0

FACILITIES

> 80 ARPT BCN: CG
> 81 ARPT LGT SKED: SEE RMK
BCN LGT SKED: SS-SR
> 82 UNICOM: 123.000
> 83 WIND INDICATOR: YES-L
84 SEGMENTED CIRCLE: YES
85 CONTROL TWR: NO
86 FSS: CLEVELAND
87 FSS ON ARPT: NO
88 FSS PHONE NR:
89 TOLL FREE NR: 1-800-WX-BRIEF

OPERATIONS

100 AIR CARRIER:	0
102 AIR TAXI:	5,000
103 G A LOCAL:	41,000
104 G A ITNRNT:	14,000
105 MILITARY:	165
TOTAL:	60,165

OPERATIONS FOR 12 MONTHS ENDING 10/04/2018

RUNWAY DATA

> 30 RUNWAY IDENT:
> 31 LENGTH:
> 32 WIDTH:
> 33 SURF TYPE-COND:
> 34 SURF TREATMENT:
35 GROSS WT: S
36 (IN THSDS) D
37 2D
38 2D/2DS
> 39 PCN:

LIGHTING/APCH AIDS

> 40 EDGE INTENSITY:
> 42 RWY MARK TYPE-COND:
> 43 VGSI:
44 THR CROSSING HGT:
45 VISUAL GLIDE ANGLE:
> 46 CNTRLN-TDZ:
> 47 RVR-RVV:
> 48 REIL:
> 49 APCH LIGHTS:

OBSTRUCTION DATA

50 FAR 77 CATEGORY:
> 51 DISPLACED THR:
> 52 CTLG OBSTN:
> 53 OBSTN MARKED/LGTD:
> 54 HGT ABOVE RWY END:
> 55 DIST FROM RWY END:
> 56 CNTRLN OFFSET:
57 OBSTN CLNC SLOPE:
58 CLOSE-IN OBSTN:

DECLARED DISTANCES

> 60 TAKE OFF RUN AVBL (TORA):
> 61 TAKE OFF DIST AVBL (TODA):
> 62 ACLT STOP DIST AVBL (ASDA):
> 63 LNDG DIST AVBL (LDA):

(>) ARPT MGR PLEASE ADVISE FSS IN ITEM 86 WHEN CHANGES OCCUR TO ITEMS PRECEDED BY >

> 110 REMARKS:

A 110-004 FOR CD CTC TOLEDO APCH AT 419-865-1495

111 INSPECTOR: (C) 112 LAST INSP: 10/04/2018 113 LAST INFO REQ:

(16G) SENECA COUNTY

Download 5010 Document

- New Search
- Facility Details
- **Simple Map**
- Charts

ESRI World Dark

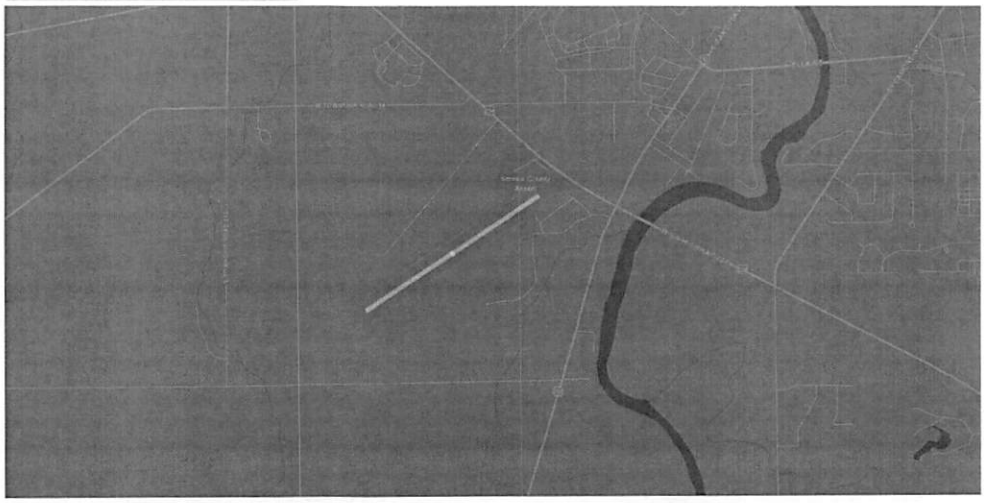

(16G) SENECA COUNTY

Download 5010 Document

New Search

Facility Details

Simple Map

Charts

U.S. DEPARTMENT OF TRANSPORTATION
FEDERAL AVIATION ADMINISTRATION

AIRPORT MASTER RECORD

PRINT DATE: 10/09/2020
AFD EFF 10/08/2020
FORM APPROVED OMB 2120-0015

> 1 ASSOC CITY: FOSTORIA
> 2 AIRPORT NAME: FOSTORIA METROPOLITAN
3 CBD TO AIRPORT (NM): 2 NE
4 STATE: OH
6 REGION/ADO: AGL /DET
LOC ID: FZI
5 COUNTY: SENECA, OH
7 SECT AERO CHT: DETROIT
FAA SITE NR: 17924.1*A

GENERAL

10 OWNERSHIP: PUBLIC
> 11 OWNER: CITY OF FOSTORIA
> 12 ADDRESS: 4495 N. SENECA COUNTY RD 25
FOSTORIA, OH 44830
> 13 PHONE NR: 419-435-2561
> 14 MANAGER: DAVID SNIFFEN
> 15 ADDRESS: 4495 N. SENECA COUNTY RD. 25
FOSTORIA, OH 44830
> 16 PHONE NR: 419-435-0157
> 17 ATTENDANCE SCHEDULE:

MONTHS	DAYS	HOURS
ALL	MON-SAT	0800-1700

SERVICES

> 70 FUEL: 100LL A+
> 71 AIRFRAME RPRS: MAJOR
> 72 PWR PLANT RPRS: MAJOR
> 73 BOTTLE OXYGEN:
> 74 BULK OXYGEN:
75 TSNT STORAGE: TIE
76 OTHER SERVICES: INSTR,RNTL,SALES

BASED AIRCRAFT

90 SINGLE ENG:	10
91 MULTI ENG:	1
92 JET:	1
93 HELICOPTERS:	0
TOTAL:	12
94 GLIDERS:	0
95 MILITARY:	0
96 ULTRA-LIGHT:	0

18 AIRPORT USE: PUBLIC
19 ARPT LAT: 41-11-27N ESTIMATED
20 ARPT LONG: 83-23-35.1W
21 ARPT ELEV: 751.6 SURVEYED
22 ACREAGE: 201
> 23 RIGHT TRAFFIC: NO
> 24 NON-COMM LANDING: NO
25 NPIAS/FED AGREEMENTS: NGVY
> 26 FAR 139 INDEX: /

FACILITIES

> 80 ARPT BCN: CG
> 81 ARPT LGT SKED: SEE RMK
BCN LGT SKED: SS-SR
> 82 UNICOM: 122.700
> 83 WIND INDICATOR: YES-L
84 SEGMENTED CIRCLE: YES
85 CONTROL TWR: NO
86 FSS: CLEVELAND
87 FSS ON ARPT: NO
88 FSS PHONE NR:
89 TOLL FREE NR: 1-800-WX-BRIEF

OPERATIONS

100 AIR CARRIER:	0
102 AIR TAXI:	400
103 G A LOCAL:	3,050
104 G A ITNRNT:	4,500
105 MILITARY:	0
TOTAL:	7,950

OPERATIONS FOR 12 MONTHS ENDING 10/04/2018

RUNWAY DATA

> 30 RUNWAY IDENT:		09/27
> 31 LENGTH:		5,005
> 32 WIDTH:		100
> 33 SURF TYPE-COND:		ASPH-G
> 34 SURF TREATMENT:		
35 GROSS WT:	S	30.0
36 (IN THSDS)	D	35.0
37	2D	52.0
38	2D/2DS	
> 39 PCN:		////

LIGHTING/APCH AIDS

> 40 EDGE INTENSITY:	MED
> 42 RWY MARK TYPE-COND:	NPI- G / NPI- G
> 43 VGSI:	P4L / P4L
44 THR CROSSING HGT:	25 / 40
45 VISUAL GLIDE ANGLE:	3.00 / 3.00
> 46 CNTRLN-TDZ:	N - N / N - N
> 47 RVR-RVV:	- N / - N
> 48 REIL:	Y / Y
> 49 APCH LIGHTS:	/

OBSTRUCTION DATA

50 FAR 77 CATEGORY:	C / C
> 51 DISPLACED THR:	/
> 52 CTLG OBSTN:	TREES / ROAD
> 53 OBSTN MARKED/LGTD:	/
> 54 HGT ABOVE RWY END:	80 / 15
> 55 DIST FROM RWY END:	3,500 / 710
> 56 CNTRLN OFFSET:	185R / 0B
57 OBSTN CLNC SLOPE:	41:1 / 34:1
58 CLOSE-IN OBSTN:	N / N

DECLARED DISTANCES

> 60 TAKE OFF RUN AVBL (TORA):	/
> 61 TAKE OFF DIST AVBL (TODA):	/
> 62 ACLT STOP DIST AVBL (ASDA):	/
> 63 LNDG DIST AVBL (LDA):	/

(>) ARPT MGR PLEASE ADVISE FSS IN ITEM 86 WHEN CHANGES OCCUR TO ITEMS PRECEDED BY >

> 110 REMARKS:

A 081 ACTIVATE MIRL RY 09/27 AND REIL RYS 09 & 27-CTAF.
A 110-001 FOR CD CTC TOLEDO APCH AT 419-865-1495

111 INSPECTOR: (C) 112 LAST INSP: 10/04/2018 113 LAST INFO REQ:

Paperwork Reduction Act Statement

A federal agency may not conduct or sponsor, and a person is not required to respond to, nor shall a person be subject to a penalty for failure to comply with a collection of information subject to the requirements of the Paperwork Reduction Act unless that collection of information displays a currently valid OMB Control Number. The OMB Control Number for this information collection is 2120-0015. Public reporting for this collection of information is estimated to be approximately 60 minutes per response, including the time for reviewing instructions, searching existing data sources, gathering and maintaining the data needed, completing and reviewing the collection of information. All responses to this collection of information are mandatory per 49 USC 329(b) and U.S. Code Title 49 Section 47130. The data is critical to aviation safety and will be published in flight information handbooks and charts for pilot use. The data is also necessary for airspace studies conducted under 49 USC 329(b). The data is public in nature and is the agency's source for the information used in aeronautical charts and flight information publications. Send comments regarding this burden estimate or any other aspect of this collection of information, including suggestions for reducing this burden to: Information Collection Clearance Officer, Federal Aviation Administration, 10101 Hillwood Parkway, Fort Worth, TX 76177-1524.

OMB CONTROL NUMBER: 2120-0015
EXPIRATION DATE: 4/30/2023

(FZI) FOSTORIA METROPOLITAN

Download 5010 Document

- New Search
- Facility Details
- **Simple Map**
- Charts

ESRI World Dark



(FZI) FOSTORIA METROPOLITAN

Download 5010 Document

New Search

Facility Details

Simple Map

Charts

NOTICE OF INTENT TO REQUEST RELEASE OF FUNDS (NOI/RROF)

October 21, 2020

Eric Keckler
City of Fostoria
213 S Main Street
Fostoria, OH 44830
419-435-8282

To All Interested Persons, Agencies, and Groups:

On or about, but not before, October 29, 2020, the City of Fostoria will submit a request to the State of Ohio for the release of Federal funds under Section 104 (g) of Title I of the Housing and Community Development Act of 1974, as amended; Section 288 of Title II of the Cranston Gonzales National Affordable Housing Act (NAHA), as amended; and/or Title IV of the Stewart B. McKinney Homeless Assistance Act, as amended; to be used for the following project(s):

Community Housing Impact and Preservation (CHIP) Program funded by the Community Development Block Grant (CDBG), and Home Investment Partnership Program (HOME). The City of Fostoria CHIP program in partnership with Seneca County and City of Tiffin will use up to $1,050,000 in funding to provide Owner Rehabilitation and Owner Home Repair to low and moderate income homeowners within Seneca County.

The City of Fostoria has prepared an Environmental Review Record (ERR) for each of the projects listed above. The ERR(s) documents the environmental review of the project(s). The ERR(s) is (are) on file and available for the public's examination and copying, upon request, between the hours of 8:00 a.m. and 4:30 p.m., Monday through Friday (except holidays) at the above address.

The City of Fostoria plans to undertake the project(s) described above with the Federal funds cited above. Any interested person, agency, or group wishing to comment on the project(s) may submit written comments for consideration to the City of Fostoria at the above listed address prior to October 29, 2020

The City of Fostoria certifies to the State of Ohio that Eric Keckler, in his capacity as Mayor of the City of Fostoria, consents to accept the jurisdiction of Federal courts if an action is brought to enforce responsibilities in relation to the environmental review process and that these responsibilities have been satisfied.

The legal effect of the certification is that upon its approval, the City of Fostoria may use the Federal funds, and the State of Ohio will have satisfied its responsibilities under the National Environmental Policy Act of 1969, as amended.

The State of Ohio will accept an objection to its approval of the release of funds and acceptance of the certification only if it is on one of the following grounds: (a) the certification was not, in fact, executed by the responsible entity's Certifying Officer; (b) the responsible entity has failed to make one of the two findings pursuant to Section 58.40 or to make the written determination required by section 58.35, 58.47, or 58.53 for the project, as applicable; c) the responsible entity has omitted one or more of the steps set forth at subpart E of 24 CFR Part 58 for the preparation, publication, and completion of an Environmental Assessment; d) the responsible entity has omitted one or more of the steps set forth at subparts F and G of 24 CFR Part 58 for the conduct, preparation, publication, and completion of an Environmental Impact Statement; e) the recipient has committed funds or incurred costs not authorized by 24 CFR Part 58 before release of funds and approval of the environmental certification by the State; or f) another federal

agency, acting pursuant to 40 CFR Part 1504, has submitted a written finding that the project is unsatisfactory from the standpoint of environmental quality.

Written objections must meet the conditions and procedures set forth in subpart H of 24 CFR Part 58, and be addressed to: State of Ohio Development Services Agency; Office of Community Development; Environmental Officer; P. O. Box 1001; Columbus, Ohio 43216-1001.

Objections to the Release of Funds on bases other than those stated above will not be considered by the State of Ohio. No objections received after November 13, 2020 (which is 15 days after it is anticipated that the State will receive a request for release of funds) will be considered by the State of Ohio.

The address of the certifying officer is:

Eric Keckler, Mayor
City of Fostoria
213 S Main Street
Fostoria, OH 44830

State of Ohio Development Services Agency
Office of Community Development

REQUEST FOR RELEASE OF FUNDS (RROF) AND CERTIFICATION FOR FEDERALLY FUNDED STATE PROJECTS

Pursuant to Section 104 (g) of Title I, Housing and Community Development Act of 1974, as amended; Section 288 of the Cranston Gonzales National Affordable Housing Act (NAHA), as amended; and/or Title IV of the Stewart B. McKinney Homeless Assistance Act, as amended.

Part 1: General Information

1. CEO Name, Responsible Entity name, and Mailing Address:	2. Administering Agent name and Address:	Mail Form To:
Eric Keckler, Mayor City of Fostoria 213 S Main Street Fostoria, OH 44830 Phone: (419) 435-8282 Fax: (419) 435-4192	Terry Jacobs Great Lakes Community Action Partnership PO Box 590 Fremont, OH 43420 Phone: (419) 333-6107 Fax: (419) 334-5124	Ohio Development Services Agency Office of Community Development Environmental Specialist P. O. Box 1001 Columbus, Ohio 43216-1001 Phone: (614) 466-2285

Part 2: Listing Of Projects Requested For Release Of Funds

List the Activity, Project, and Grant below for which you are requesting the release of funds and removal of environmental grant conditions governing the use of the federal assistance.

Grant Agreement No.	Name of Project and Activity *(as listed in Grant Agreement's Attachment A)*	Activity No.	List the Amount of Federal Funds Budgeted for Each Activity	List the Activity Location, as Designated in the Grant Agreement	Describe the Entire (Aggregated) Project	Level of Environmental Finding: **CE** (Categorical Exclusion) **EA** (Environmental Assessment)
B-C-20-1AQ-2	Rehabilitation Asst/ Private Rehab	1.1	$ 549,000	County wide	Project involves rehabilitation of homes owned by LMI clients	CE
B-C-20-1AQ-1	Repair Asst/ Home/Building Repair	2.1	$ 315,000	County wide	Project involves repairs to homes owned by LMI clients.	CE

Part 3: CEO Environmental Certification

With reference to the Projects identified on the reverse side of this form, I, the undersigned chief executive officer and certifying officer of the responsible entity, CERTIFY THAT: (Note: Items 4 and 5 below require additional action.)

1. The responsible entity has fully carried out its responsibilities for environmental review, decision-making, and action pertaining to the projects listed herein.
2. The responsible entity has complied with the National Environmental Policy Act of 1969, as amended, and the environmental procedures, permit requirements, and statutory obligations of the laws cited in 24 CFR 58.5, 24 CFR 58.6, and applicable State and local laws.
3. After considering the type and degree of environmental effects identified by the environmental reviews completed for the proposed projects described herein, I have found that the proposal **(CHECK ONE)** · DID **X DID NOT** require the preparation and dissemination of an ENVIRONMENTAL IMPACT STATEMENT.
4. The responsible entity has, prior to submitting this request for the release of funds and certification, published, in the manner prescribed by 24 CFR 58.43, a notice to the public in accordance with 24 CFR 58.70 and as evidenced by the attached copy. ***STAPLE COPIES OF NEWSPAPER NOTICES HERE (e.g. NOI/RROF, Combined Notice, Floodplain/Wetland Notices)***
5. The dates for all statutory and regulatory time periods for review, comment, or other action are in compliance with the procedures and requirements of 24 CFR Part 58. The following provides a summary of critical dates:

Categorically Excluded Projects (CE)	Publication Date	Last Date of Local Comment Period	Date Certification Signed and Submitted	Estimated Last Date of State Objection Period	Type of Other Notices And Date Published
	October 21, 2020	October 28, 2020	October 29, 2020	November 13, 2020	Notice of Intent to Request Release of Funds – October 21, 2020

Environmental Assessment Projects (EA)	Publication Date	Last Date of Local Comment Period	Date Certification Signed and Submitted	Estimated Last Date of State Objection Period	Type of Other Notices And Date Published

6. I am authorized to and do consent to assume the status of Federal official under the National Environmental Policy Act of 1969, as amended, and each provision of law designated in the 24 CFR 58.5 list of NEPA-related authorities insofar as the provisions of these laws apply to the State's responsibilities for environmental review, decision-making, and action that have been assumed by the responsible entity.
8. By so consenting, I have assumed the responsibilities for the conduct of environmental review, decision-making, and action regarding environmental issues, preparation and circulation of a draft, final, and supplemental environmental impact statements, and legal or cooperating agency responsibilities for preparation of such statements on behalf of state or federal agencies, including HUD and the State of Ohio, when these agencies consent to such assumptions.
9. I am authorized to and do accept, on behalf of the responsible entity and personally, the jurisdiction of the federal courts for the enforcement of all these responsibilities, in my capacity as certifying officer of the responsible entity.

Type or Print Name of CEO	Signature	Title	Date
Eric Keckler		Mayor	10/29/2020

WARNING: Section 1001 of Title 18 of the United States Code and the Criminal Procedure shall apply to this certification. Title 18 provides, among other things, that whoever knowingly makes or uses a document or writing containing any false, fictitious, or fraudulent statement or entry, in any manner within the jurisdiction of any department or agency of the United States, shall be fined not more than $10,000 or imprisoned not more than 5 years or both.